

# Weather Briefing

## Curacao - Colombia

Generated On Sat Jul 13 17:47:27 GMT 2024

### Origination and Destination

Origination Hato (TNCC)

Sunrise Sat Jul 13 10:19:15 GMT 2024

Sunset Sat Jul 13 23:06:10 GMT 2024

METAR TNCC 131700Z 09013KT 9999 FEW022 32/25 Q1014  
NOSIG=

TAF TNCC 131715Z 1318/1418 09013KT 9999 FEW022  
PROB30 TEMPO 1406/1412 6000 SHRA SCT015=

Destination Eldorado Intl (SKBO)

Sunrise Sat Jul 13 10:52:20 GMT 2024

Sunset Sat Jul 13 23:14:35 GMT 2024

METAR SKBO 131700Z 16013KT 9999 VCSH SCT023 18/10  
Q1029 NOSIG=

TAF SKBO 131630Z 1318/1418 17012KT 9999 SCT020  
TEMPO 1318/1321 RA BKN020  
BECMG 1401/1403 VRB03KT  
TEMPO 1304/1307 DZ  
TX21/1318Z TN11/1410Z=

## En Route Alpha Reports

### Reina Beatrix Intl (TNCA)

METAR TNCA 131700Z 10018KT 080V140 9999 FEW021 32/25 Q1014 NOSIG=

TAF TNCA 131717Z 1318/1418 10018KT 9999 FEW022

PROB30 TEMPO 1408/1412 6000 SHRA SCT015=

### Flamingo (TNCB)

METAR TNCB 131655Z 11015KT 070V160 9999 SCT017 BKN020 33/24 Q1014=

TAF TNCB 131704Z 1318/1424 09015KT 9999 SCT018=

### Simon Bolivar Intl (SVMI)

METAR SVMI 131700Z 36004KT 9999 SCT016 31/26 Q1016=

TAF SVMI 131600Z 1318/1418 09005KT 9999 SCT016 TX34/1318Z TN24/1407Z

BECMG 1318/1320 09006KT 9999 FEW080 SCT100=

### Josefa Camejo (SVJC)

TAF SVJC 131600Z 1318/1418 06001KT 9999 SCT013 TX35/1319Z

TN24/1407Z

BECMG 1318/1322 14007KT 9999 FEW013 SCT060=

### La Chinita Intl (SVMC)

TAF SVMC 131600Z 1318/1418 05003KT 9999 SCT016 TX34/1319Z TN25/1408Z

BECMG 1319/1321 11005KT 9999 SCT016 SCT080=

### San Antonio Del Tachira (SVSA)

TAF SVSA 131600Z 1318/1418 11002KT 9999 BKN013 TX33/1318Z

TN20/1408Z

TEMPO 1319/1323 11010KT 9000 -DZ BKN013=

### Rafael Nunez (SKCG)

TAF SKCG 131630Z 1318/1418 27006KT 9999 FEW017

BECMG 1318/1320 35010KT

PROB40 TEMPO 1319/1322 TSRA FEW017CB

BECMG 1401/1403 VRB03KT

TX34/1318Z TN26/1410Z=

### Camilo Daza (SKCC)

TAF SKCC 131630Z 1318/1418 17014KT 9999 SCT020

TEMPO 1320/1323 RA SCT015TCU

BECMG 1402/1404 VRB02KT TX30/1319Z TN25/1411Z=

### Ernesto Cortissoz (SKBQ)

TAF SKBQ 131630Z 1318/1418 03012KT 9999 FEW015

PROB40 TEMPO 1319/1322 TSRA FEW015CB

TX34/1319Z TN27/1411Z=

### Alfonso Bonilla Aragon Intl (SKCL)

TAF SKCL 131630Z 1318/1418 VRB05KT 9999 SCT025

TEMPO 1321/1401 32012KT SCT020CB

TX32/1320Z TN20/1410Z=

### Palonegro (SKBG)

TAF SKBG 131630Z 1318/1418 32010KT 9999 SCT017

TEMPO 1320/1324 DZRA SCT015TCU

BECMG 1402/1404 VRB03KT

TX26/1319Z TN19/1410Z=

**Jose Maria Cordova (SKRG)**

TAF SKRG 131630Z 1318/1418 18010KT 9999 SCT020  
BECMG 1400/1402 VRB02KT  
TEMPO 1408/1412 4000 BCFG BKN005  
PROB40 TEMPO 1409/1413 0700 FG VV///  
BECMG 1413/1415 09010KT  
TX25/1319Z TN13/1411Z=

**Alfredo Vasquez Cobo (SKLT)**

TAF SKLT 131630Z 1318/1418 19006KT 9999 SCT012  
TEMPO 1318/1321 RA BKN015  
BECMG 1401/1403 00000KT  
TX29/1319Z TN22/1410Z=

**Tocumen Intl (MPTO)**

TAF MPTO 131700Z 1318/1424 29006KT 9999 SCT016 SCT090  
TEMPO 1318/1321 23005KT  
TEMPO 1404/1408 VRB02KT  
PROB40 1411/1415 6000 TSRA SCT014CB BKN090  
PROB30 1420/1424 6000 TSRA SCT014CB BKN090=

# SIGMET

## **Simon Bolivar Intl (SVMI)**

WSVN31 SVMI 130940

SVZM SIGMET 02 VALID 130940/131340 SVMI-

SVZM MAIQUETIA FIR TS OBS AT 0940Z WI N1077 W06584 N0611 W06656

N0774 W07179 N1105 W07191 WI N1077 W06584 TOP FL230 MOV NW INTSF=

## **Panama FIR (MPZL)**

WSPM31 MPTO 131700

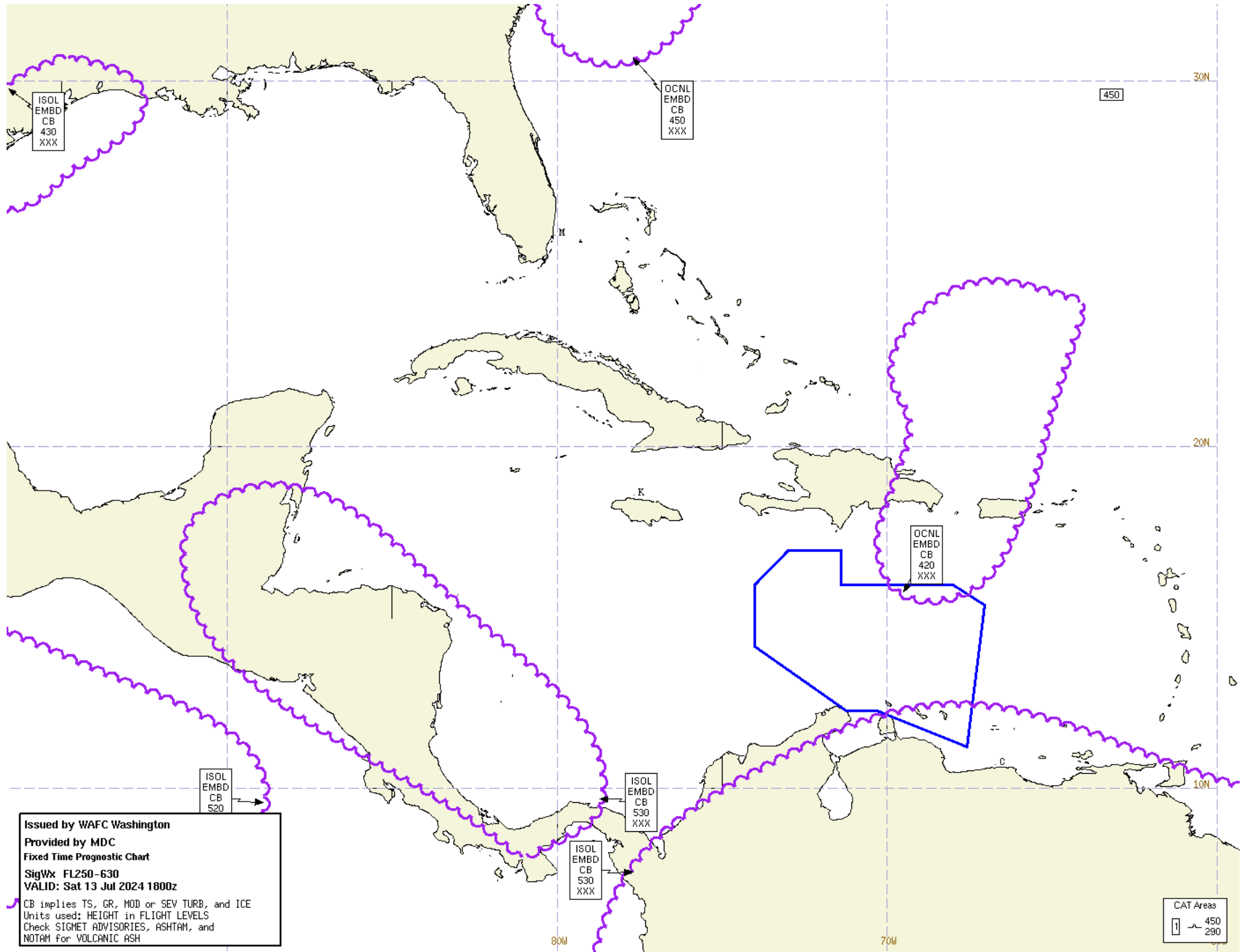
MPZL SIGMET 03 VALID 131700/132100 MPTO-

MPZL PANAMA FIR EMBD TS OBS AT 1640Z WI

N1115 W08056 - N0956 W07747 - N0744 W07747 - N0625 W08006 -

N0927 W08252 - N1115 W08056 TOP FL500 MOV W NC=

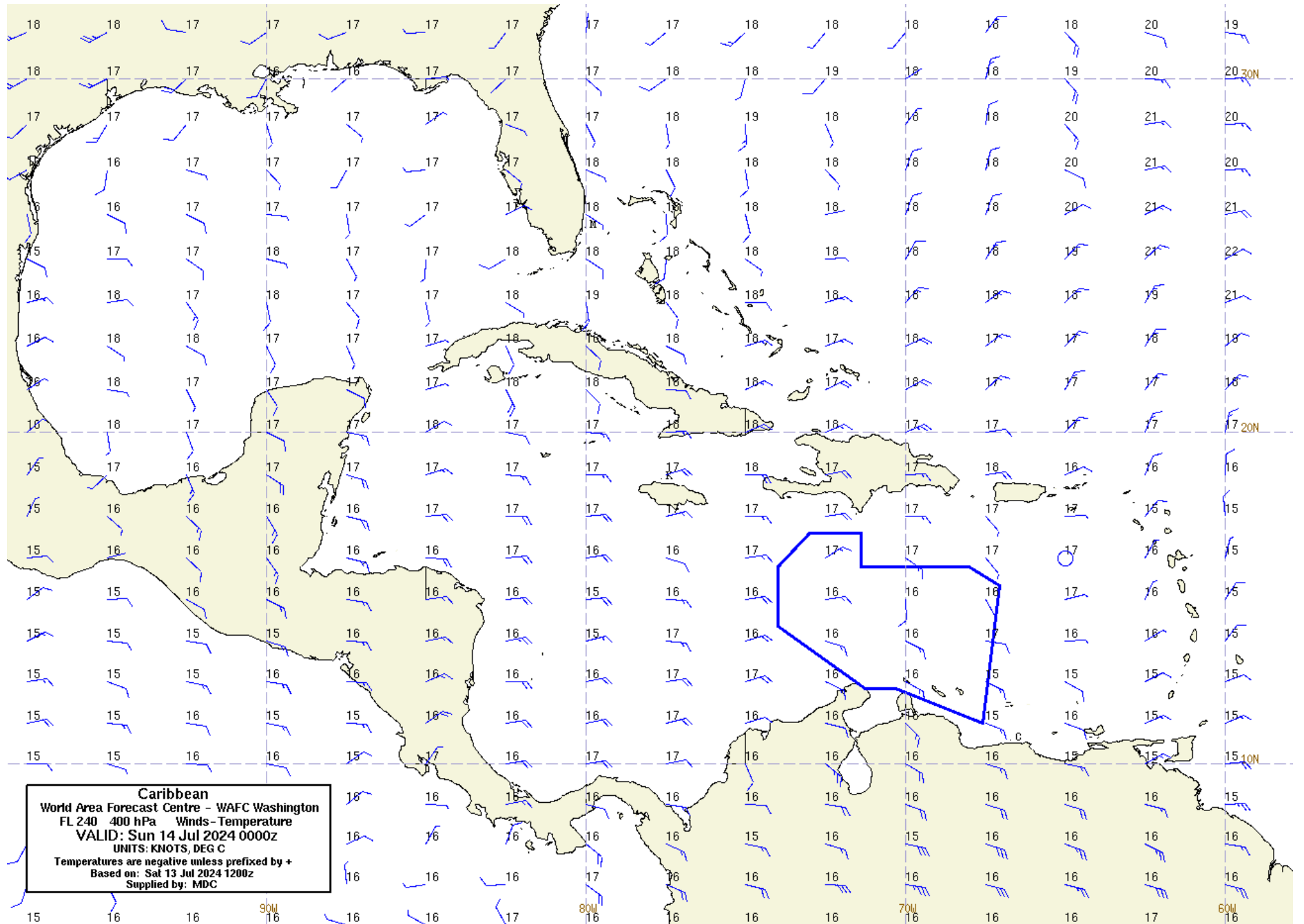
SigWx WAFC Washington Caribbean FL250-630 Sat 13 Jul 2024 1800z



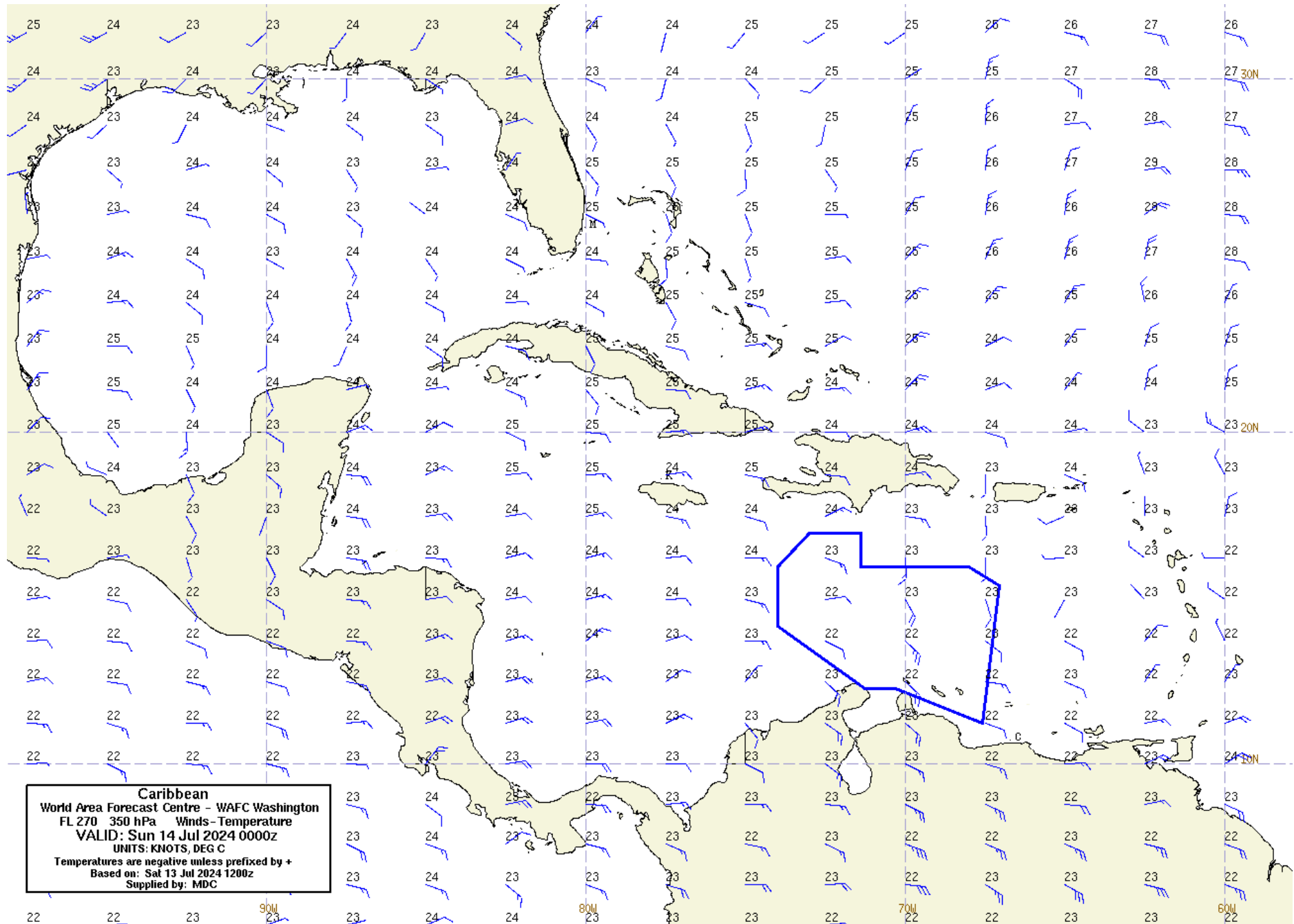
Issued by WAFC Washington  
Provided by MDC  
Fixed Time Prognostic Chart  
SigWx FL250-630  
VALID: Sat 13 Jul 2024 1800z  
CB implies TS, GR, MOD or SEV TURB, and ICE  
Units used: HEIGHT in FLIGHT LEVELS  
Check SIGMET ADVISORIES, ASHTAM, and  
NOTAM for VOLCANIC ASH

CAT Areas  
450  
290

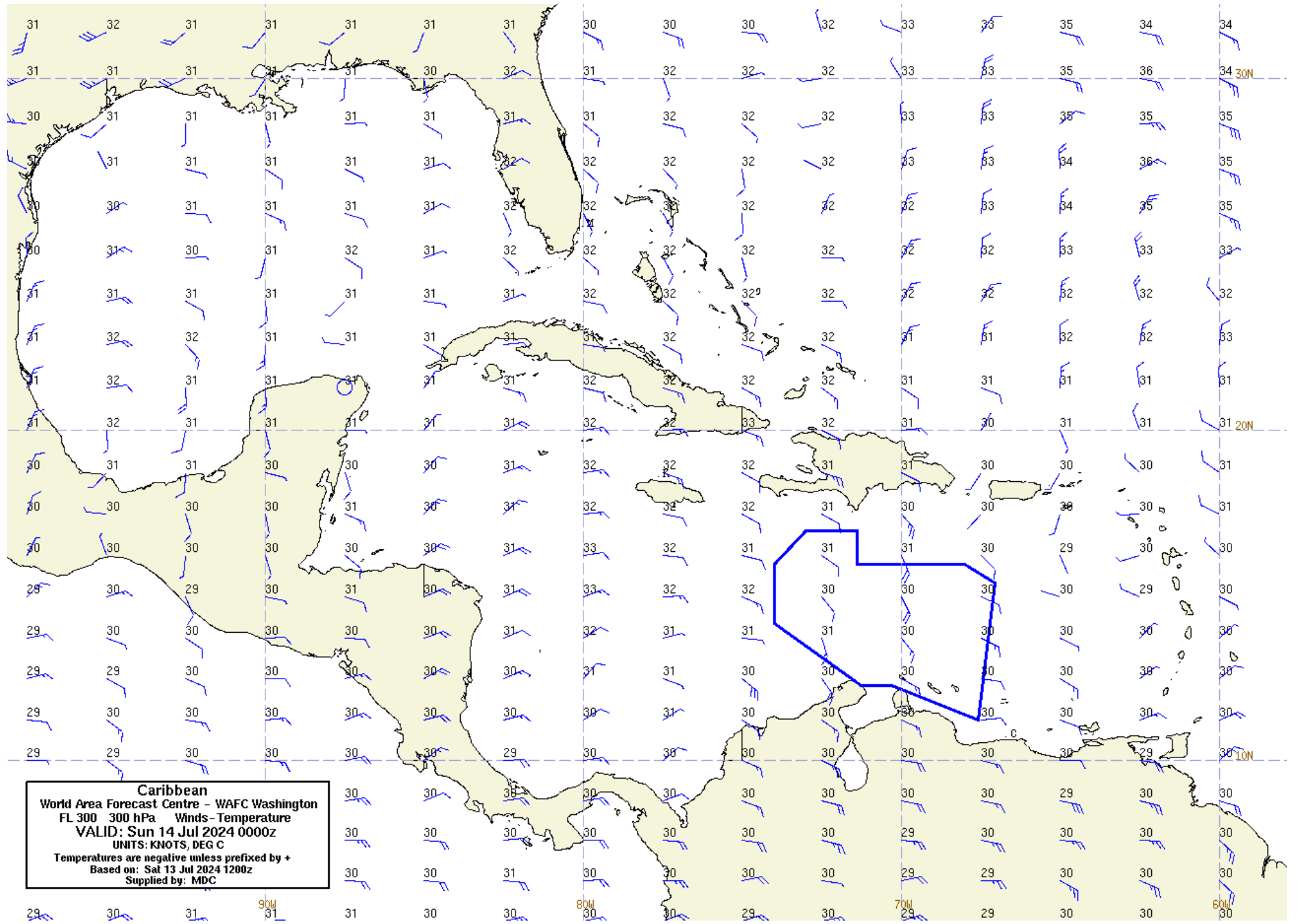
WindTemp WAFC Washington Caribbean FL240 H+12 Sun 14 Jul 2024 0000z



**WindTemp WAFC Washington Caribbean FL270 H+12 Sun 14 Jul 2024 0000z**

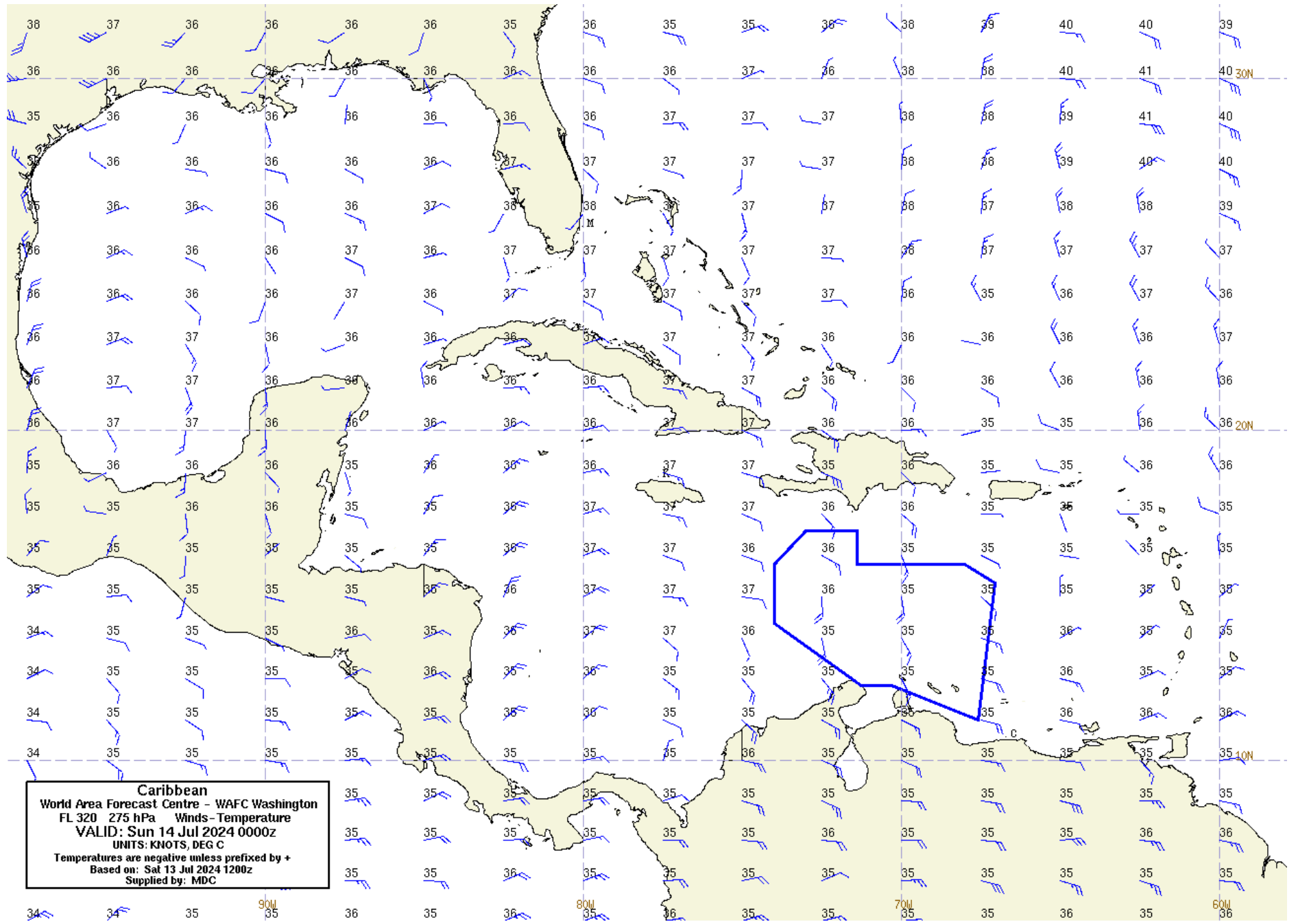


WindTemp WAFC Washington Caribbean FL300 H+12 Sun 14 Jul 2024 0000z

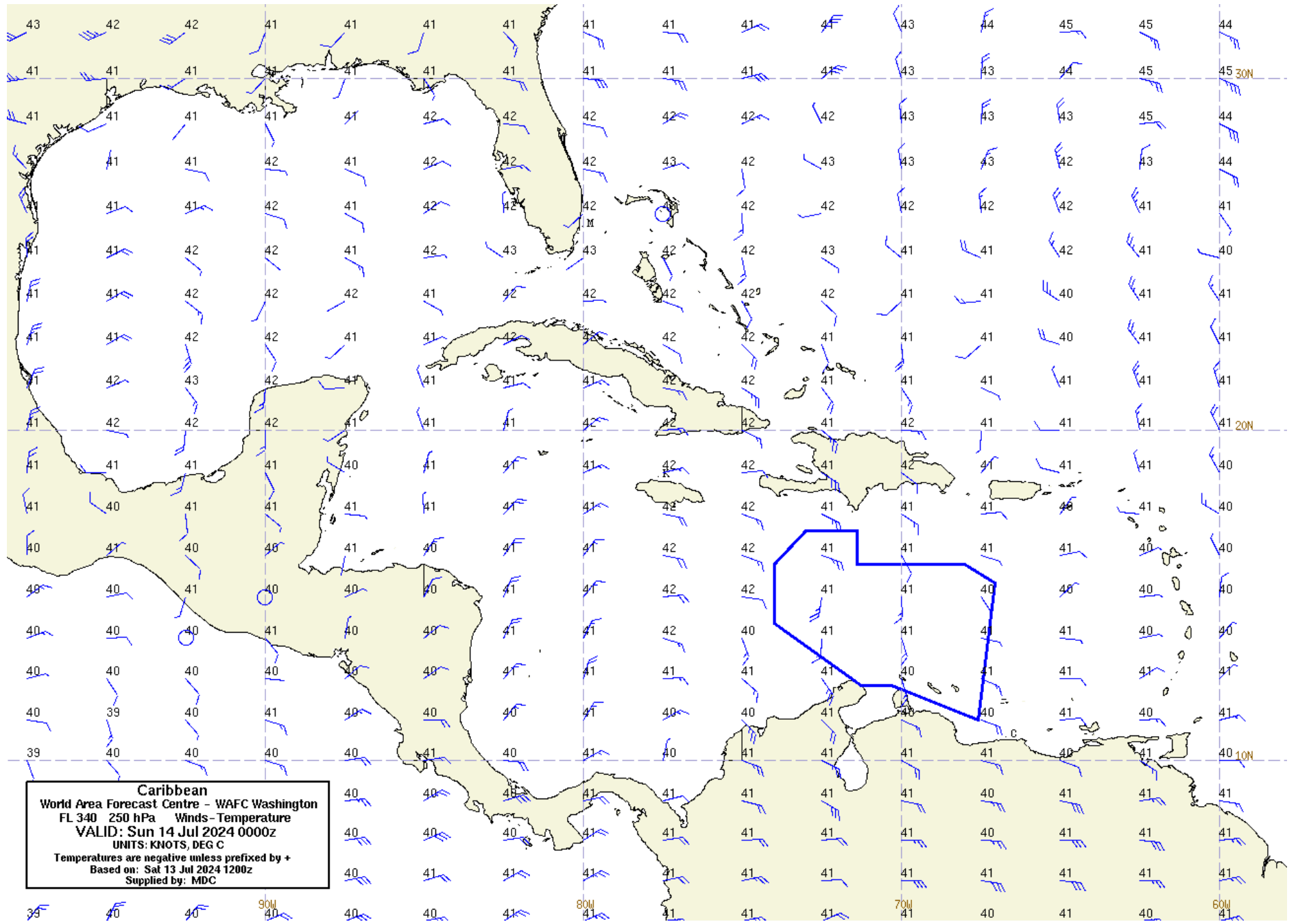




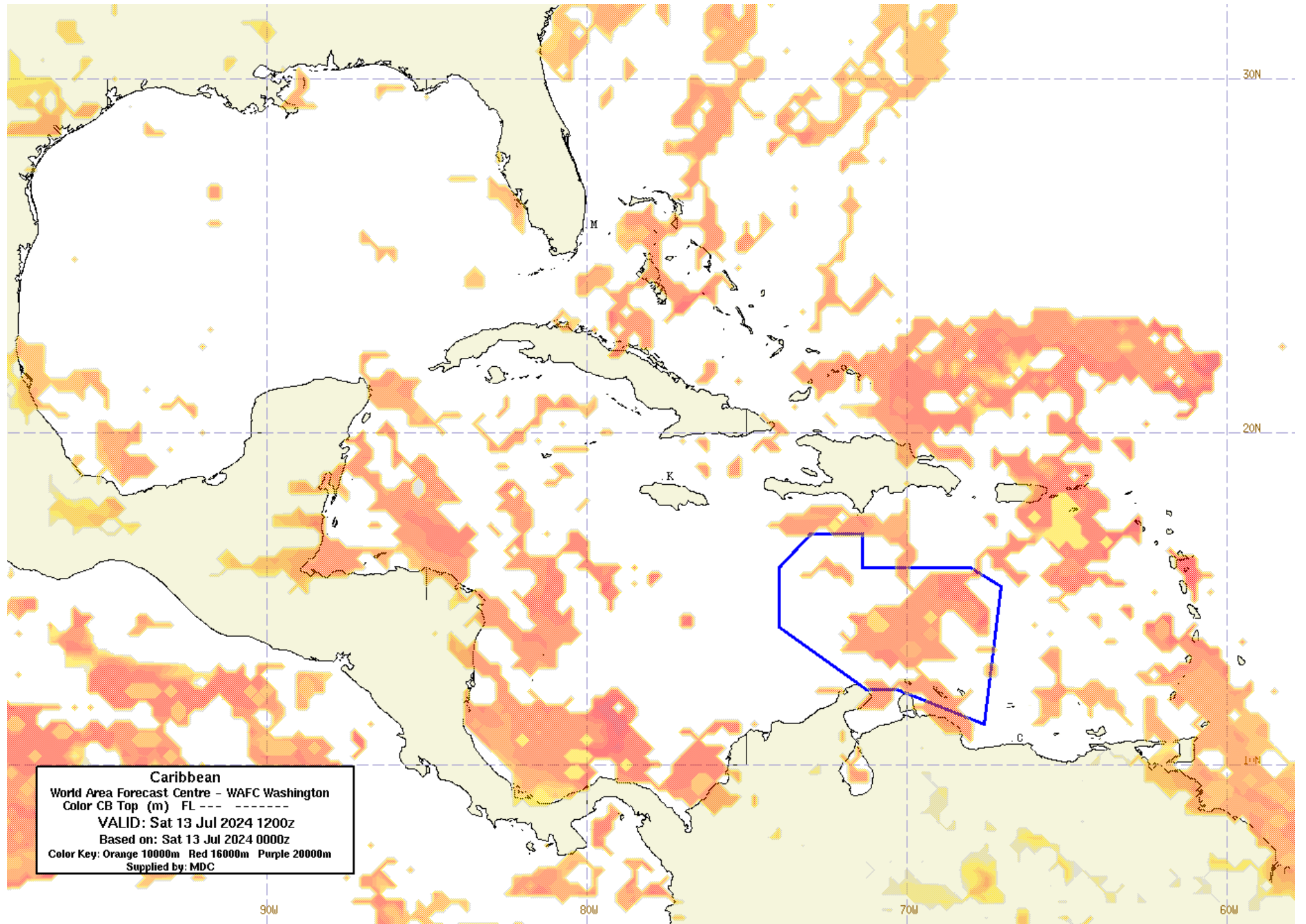
WindTemp WAFc Washington Caribbean FL320 H+12 Sun 14 Jul 2024 0000z



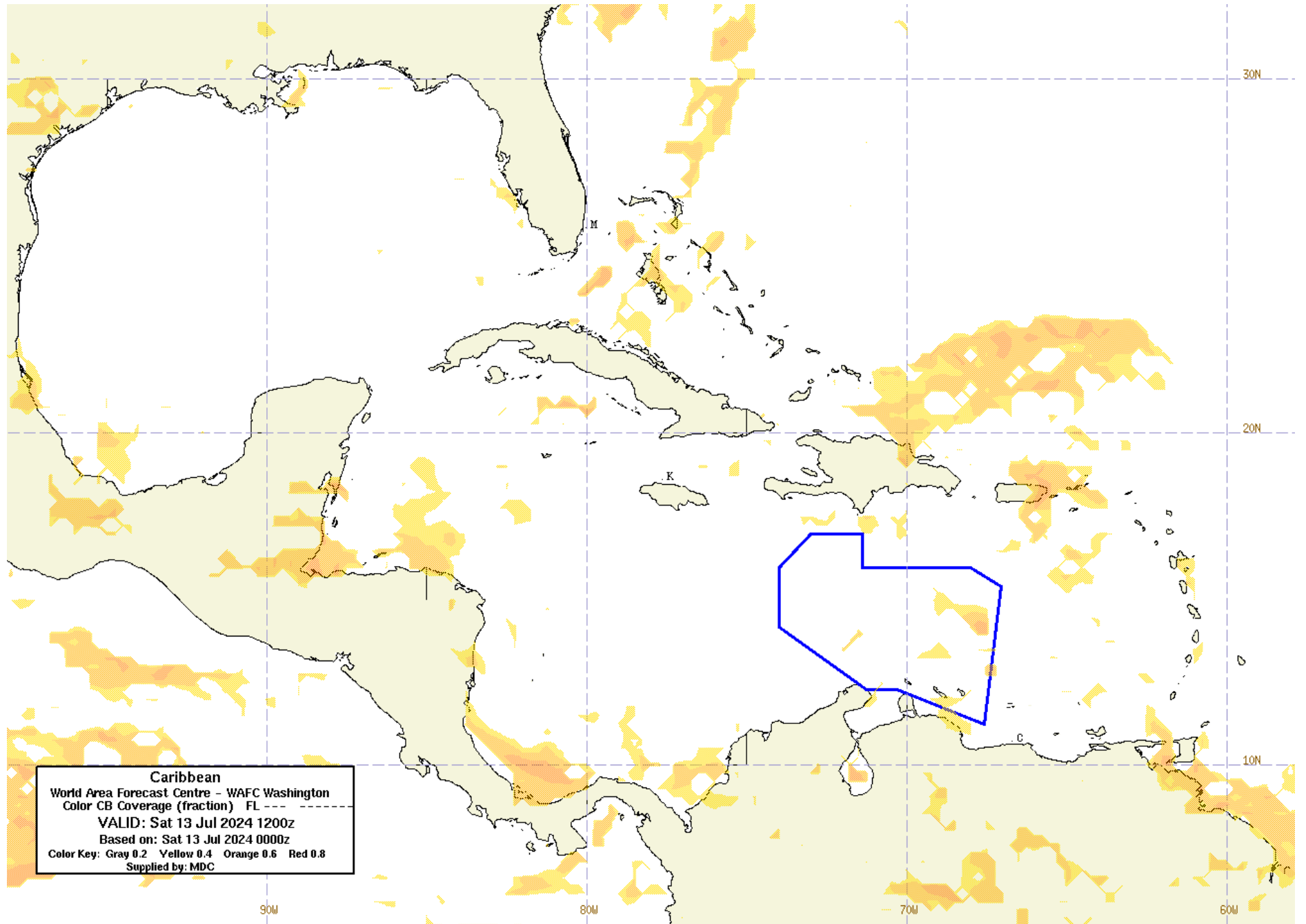
WindTemp WAFC Washington Caribbean FL340 H+12 Sun 14 Jul 2024 0000z



CB TOP WAFC Washington Caribbean H+12 Sat 13 Jul 2024 0000z

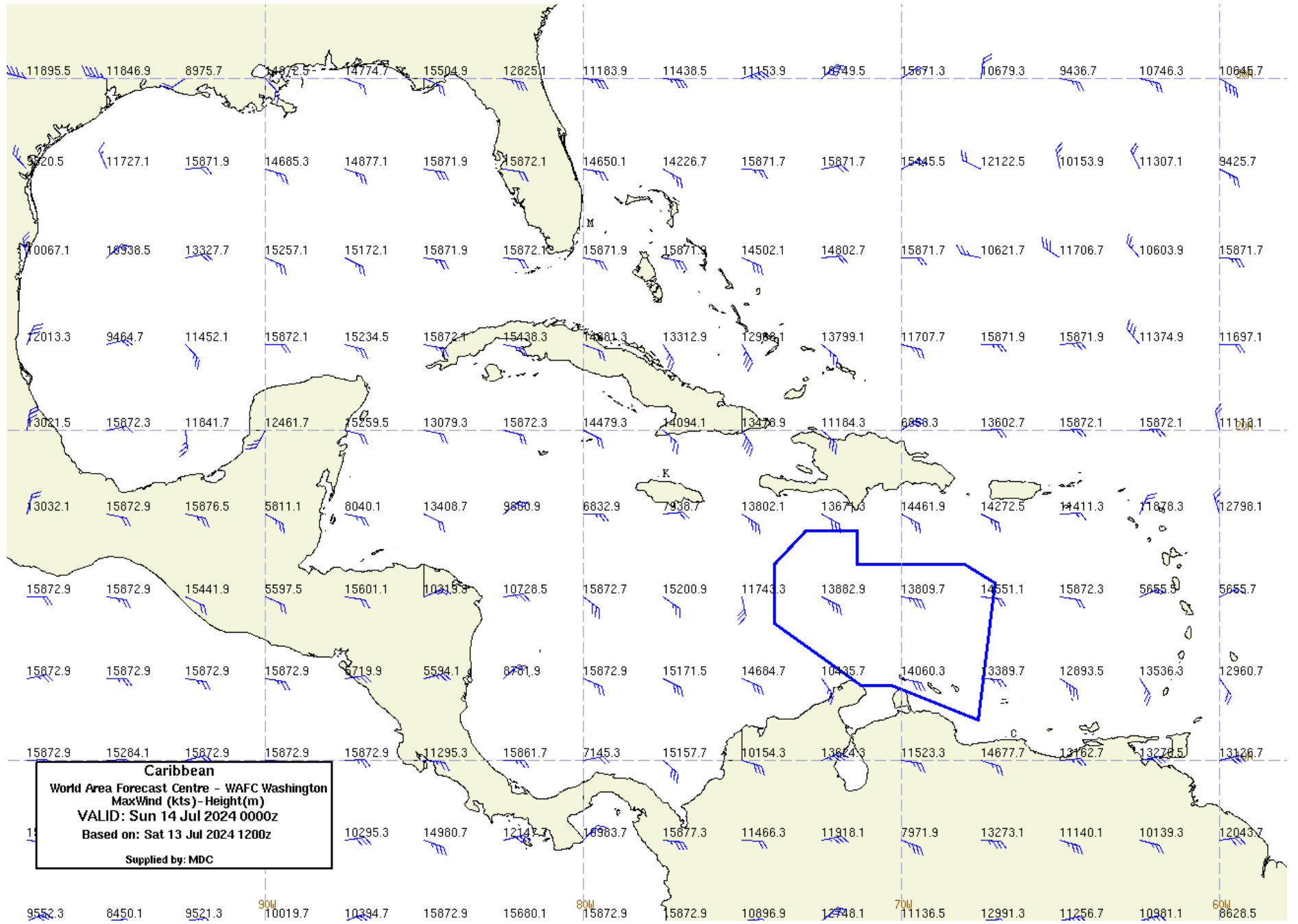


CB HOREXT WAFC Washington Caribbean H+12 Sat 13 Jul 2024 0000z



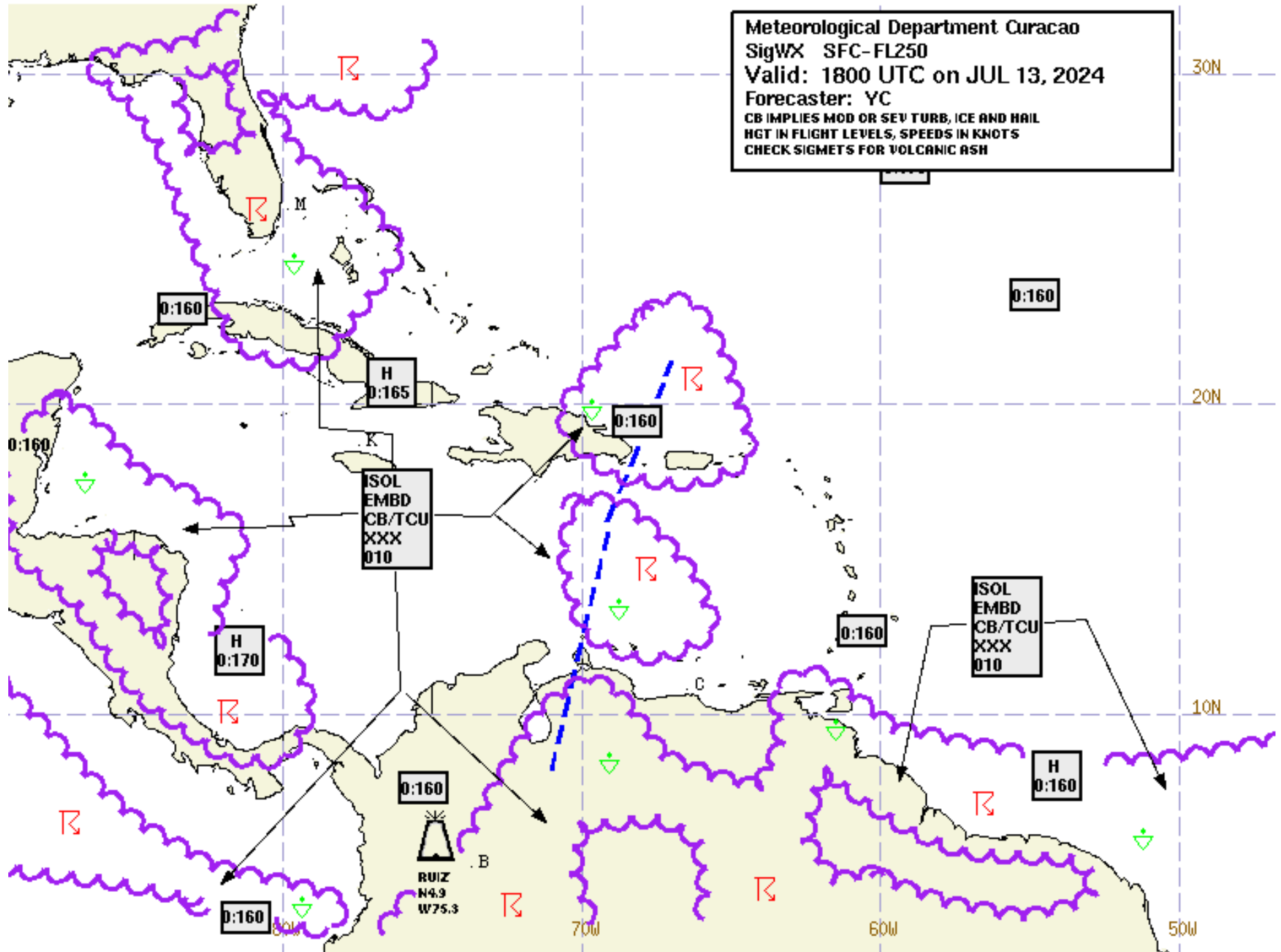


**MaxWind-Height WAFC Washington Caribbean H+12 Sat 13 Jul 2024 1200z**

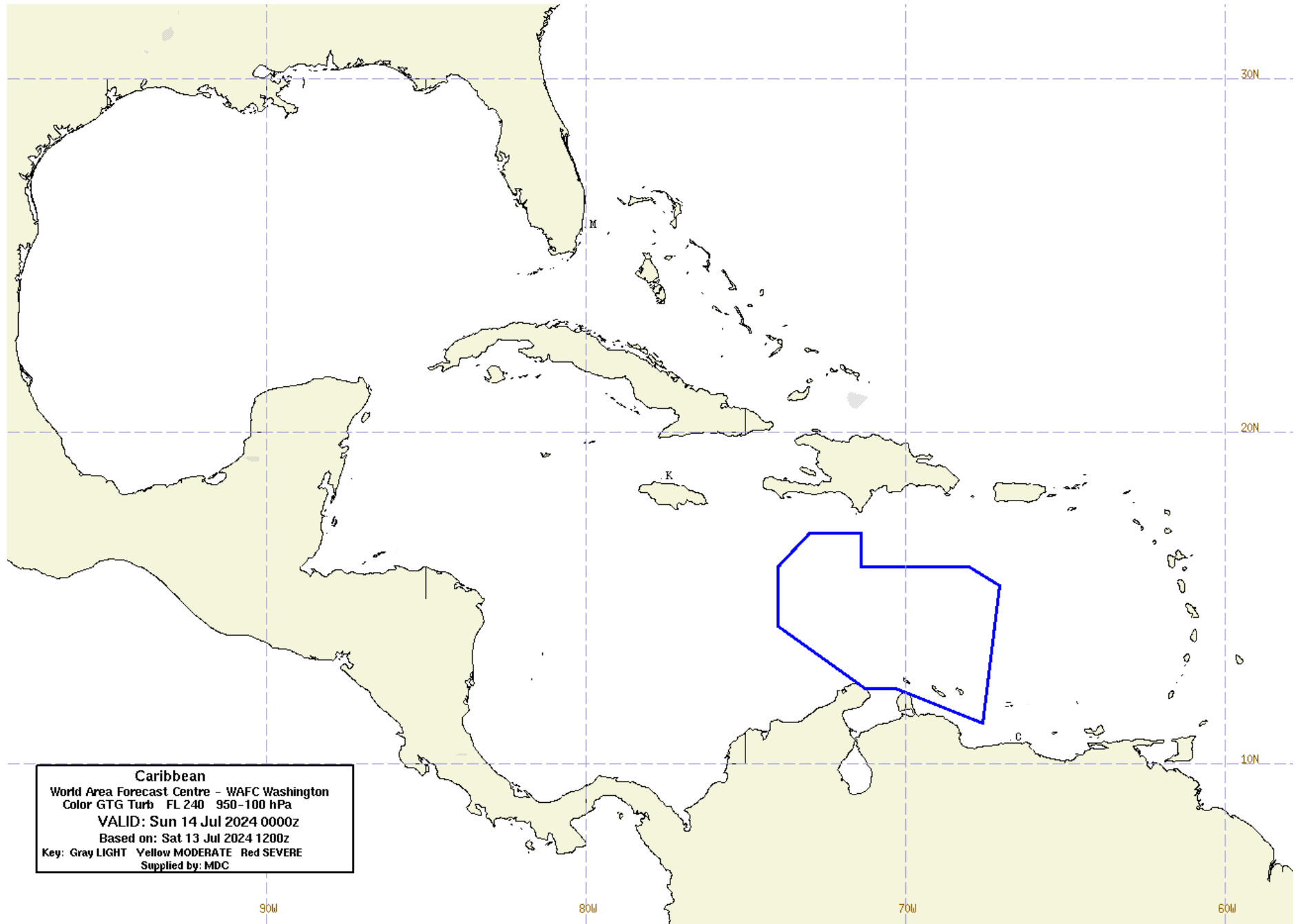


**Caribbean**  
 World Area Forecast Centre - WAFC Washington  
 MaxWind (kts)-Height(m)  
 VALID: Sun 14 Jul 2024 0000z  
 Based on: Sat 13 Jul 2024 1200z  
 Supplied by: MDC

Meteorological Department Curacao  
SigWX SFC-FL250  
Valid: 1800 UTC on JUL 13, 2024  
Forecaster: YC  
CB IMPLIES MOD OR SEV TURB, ICE AND HAIL  
HGT IN FLIGHT LEVELS, SPEEDS IN KNOTS  
CHECK SIGMETS FOR VOLCANIC ASH



GTGTURB WAFC Washington Caribbean FL240 H+12 Sat 13 Jul 2024 1200z





Icing WAFC Washington Caribbean FL240 H+12 Sat 13 Jul 2024 0000z

