



Weather Briefing

Curacao - N.E. USA E. Canada

Generated On Fri Jun 05 18:27:25 GMT 2026

Origination and Destination

Origination

Hato (TNCC)

METAR TNCC 051800Z 12013KT 080V150 9999 FEW024 32/24 Q1012 NOSIG=

TAF TNCC 051715Z 0518/0618 10016KT 9999 SCT020

BECMG 0604/0606 14013KT BKN018=

Destination

John F Kennedy Intl (KJFK)

METAR KJFK 051751Z 19012KT 10SM BKN250 29/08 A2997 RMK AO2 SLP147

T02940083 10300 20239 58015 \$=

TAF KJFK 051725Z 0518/0624 19013KT P6SM SCT250

FM060100 18008KT P6SM SCT250

FM060500 21005KT P6SM SCT250

FM061200 23008KT P6SM SCT250

FM061500 21013G22KT P6SM SCT100 BKN250=

En Route Alpha Reports

Reina Beatrix Intl (TNCA)

METAR TNCA 051800Z 09020KT 9999 FEW020 32/24 Q1012 NOSIG=

TAF TNCA 051716Z 0518/0618 10020KT 9999 SCT020

BECMG 0603/0605 13018KT BKN018=

Flamingo (TNCB)

METAR TNCB 051755Z 12017KT 070V160 CAVOK 31/23 Q1012=

TAF TNCB 051656Z 0518/0624 11016KT 9999 SCT018=

Simon Bolivar Intl (SVMI)

METAR SVMI 051800Z 31005KT 9999 FEW016 SCT100 30/25 Q1013=

Luis Munoz Marin Intl (TJSJ)

TAF TJSJ 051735Z 0518/0618 08014G21KT P6SM -SHRA SCT030 SCT050

FM052300 12006KT P6SM FEW060

FM061300 09014G21KT P6SM VCSH SCT030=

Las Americas Intl (MDSD)

TAF MDSD 051600Z 0518/0618 14010KT 9999 SCT022 SCT300 BECMG

0601/0603 04006KT PROB30 0605/0610 RA FEW012CB BKN016 BKN070=

Gregorio Luperon Intl (MDPP)

TAF MDPP 051600Z 0518/0618 09010KT 9999 FEW020 SCT300 PROB40

0520/0602 5000 TSRA FEW012CB BKN013 BKN070 BECMG 0604/0606 00000KT=

Miami Intl (KMIA)

TAF KMIA 051739Z 0518/0624 08012G19KT P6SM FEW030 BKN250

FM060100 08007KT P6SM FEW030 SCT250

FM061600 08012G22KT P6SM SCT030=

Lynden Pindling Intl (MYNN)

TAF MYNN 051705Z 0518/0618 07012KT 9999 FEW018 SCT100 BKN200

BECMG 0600/0602 08007KT=

Orlando Intl (KMCO)

TAF KMCO 051724Z 0518/0624 09012KT P6SM SCT060

FM060200 07006KT P6SM SCT025 SCT300

FM061500 09010KT P6SM SCT040 SCT300=

Jacksonville Intl (KJAX)

TAF KJAX 051720Z 0518/0618 07011KT P6SM FEW040 SCT250

FM060300 00000KT P6SM SCT250=

Charleston Afb Intl (KCHS)

TAF KCHS 051725Z 0518/0618 VRB03KT P6SM SKC

FM051900 17010KT P6SM SKC

FM060400 00000KT P6SM SCT250

FM061300 24004KT P6SM SCT250=

Hartsfield Jackson Atlanta Intl (KATL)

TAF KATL 051731Z 0518/0624 17007KT P6SM FEW050 FEW250

FM060200 19003KT P6SM FEW250

FM061500 20003KT P6SM SCT040=

Charlotte Douglas Intl (KCLT)

TAF KCLT 051736Z 0518/0624 24007KT P6SM SCT250
FM060300 23004KT P6SM SCT250
FM061400 24007KT P6SM SCT250=

Washington Dulles Intl (KIAD)

TAF KIAD 051730Z 0518/0624 26005KT P6SM BKN250
FM060000 22003KT P6SM SCT060 BKN250
FM061300 25009KT P6SM FEW060 SCT250
FM061600 25010G18KT P6SM FEW060 SCT200=

Baltimore Washington Intl (KBWI)

TAF KBWI 051730Z 0518/0624 28009KT P6SM BKN250
FM060000 17003KT P6SM SCT060 BKN250
FM061300 26008KT P6SM FEW060 SCT250
FM061600 26011G19KT P6SM FEW060 SCT200=

Philadelphia Intl (KPHL)

TAF KPHL 051731Z 0518/0624 27008KT P6SM BKN300
FM060000 24005KT P6SM SCT300
FM061200 22008KT P6SM SCT300
FM061600 25014G22KT P6SM BKN250=

Newark Liberty Intl (KEWR)

TAF KEWR 051725Z 0518/0624 24010KT P6SM SCT250
FM052000 23010KT P6SM SCT250
FM060000 22005KT P6SM SCT250
FM061300 24010KT P6SM SCT250
FM061600 24013G22KT P6SM SCT100 BKN250=

Norfolk Intl (KORF)

TAF KORF 051720Z 0518/0618 VRB05KT P6SM SCT250
FM060200 21010KT P6SM SKC
FM061400 24008KT P6SM SKC=

La Guardia (KLGA)

TAF KLGA 051725Z 0518/0624 28008KT P6SM SCT250
FM052000 19011KT P6SM SCT250
FM060100 19006KT P6SM SCT250
FM060500 22005KT P6SM SCT250
FM061300 25009KT P6SM SCT250
FM061700 24012G21KT P6SM SCT100 BKN250=

Bangor Intl (KBGR)

TAF KBGR 051720Z 0518/0618 VRB02KT P6SM SKC
FM052100 18007KT P6SM VCSH SCT070
FM060200 VRB03KT P6SM BKN100=

Cleveland Hopkins Intl (KCLE)

TAF KCLE 051740Z 0518/0624 24012G22KT P6SM SCT060
FM060000 23010KT P6SM SCT070 BKN200
FM060700 22012G20KT P6SM VCSH BKN060 TEMPO 0608/0612 6SM
-SHRA SCT025 BKN040
FM061700 24015G25KT P6SM VCSH BKN040 PROB30 0618/0621
3SM -TSRA OVC025CB=

Bradley Intl (KBDL)

TAF KBDL 051720Z 0518/0624 30010KT P6SM SCT250

FM060000 26003KT P6SM SCT250
FM061500 22007KT P6SM SCT150
FM062200 23010G19KT P6SM BKN050 PROB30 0622/0624 4SM TSRA
OVC035CB=

General Edward Lawrence Logan Intl (KBOS)

TAF AMD KBOS 051800Z 0518/0624 34008KT P6SM BKN250
FM052000 12008KT P6SM BKN250
FM060100 08006KT P6SM BKN250
FM061500 22011KT P6SM FEW050 BKN200=

Pittsburgh Intl (KPIT)

TAF KPIT 051730Z 0518/0624 24012G19KT P6SM BKN050
FM060000 22005KT P6SM SCT100 BKN200 PROB30 0612/0615 4SM
-SHRA BKN035
FM061500 25012G20KT P6SM SCT040 OVC100
FM061900 24011G19KT P6SM VCTS BKN040CB TEMPO 0620/0624
2SM -TSRA BKN030CB=

Buffalo Niagara Intl (KBUF)

TAF KBUF 051720Z 0518/0618 23012G21KT P6SM FEW045 FEW180 BKN250
FM060000 22009KT P6SM SCT080
FM060800 22010G16KT 6SM -SHRA OVC045
FM061000 22013G19KT P6SM OVC030 PROB30 0610/0613 4SM -SHRA
OVC015
FM061300 24016G26KT P6SM BKN015
FM061700 24018G31KT P6SM SCT012=

Lester B Pearson Intl (CYYZ)

TAF CYYZ 051741Z 0518/0624 24012G22KT P6SM SCT070 BKN140 TEMPO
0518/0602 BKN070 OVC140
FM060200 23010KT P6SM OVC080 TEMPO 0602/0608 P6SM -SHRA OVC060
PROB30 0607/0608 VRB15G25KT 4SM TSRA BR BKN020 OVC060CB
FM060800 23012G22KT P6SM SCT020 OVC060 TEMPO 0608/0614 P6SM
-SHRA BKN020 OVC060 PROB30 0608/0610 VRB15G25KT 2SM TSRA BR
BKN009 OVC060CB
FM061400 25012G22KT P6SM SCT020 BKN030
FM061600 27015G25KT P6SM SCT030
BECMG 0620/0622 30012G22KT
RMK NXT FCST BY 052100Z=

Pierre Elliott Trudeau Intl (CYUL)

TAF CYUL 051740Z 0518/0624 23005KT P6SM FEW190 FEW220
FM060400 22006KT P6SM OVC120
FM061100 22007KT P6SM -SHRA OVC080
FM061500 20010KT P6SM -SHRA OVC050 PROB30 0616/0618 20015G30KT
2 1/2SM +SHRA BR BKN020 OVC050
FM061800 22010G20KT 6SM -SHRA BR SCT008 OVC020 TEMPO 0618/0623
VRB20G35KT 2SM VCTS BR BKN008 OVC020CB
FM062300 24010G20KT 6SM -SHRA BR SCT020 OVC030 PROB40 0623/0624
VRB15G30KT 1SM TSRA BR SCT004 BKN006 OVC020CB
RMK NXT FCST BY 052100Z=

Coleman A Young Muni (KDET)

TAF KDET 051730Z 0518/0618 22013G24KT P6SM BKN060 BKN120
FM052300 22012KT 6SM -SHRA OVC045 TEMPO 0600/0604 4SM TSRA
OVC030CB
FM060500 23009KT P6SM BKN025 BKN045 TEMPO 0606/0609 3SM
TSRA OVC022CB

FM061600 26014G22KT P6SM SCT030 BKN100 PROB30 0616/0618
4SM -SHRA BKN030=

Syracuse Hancock Intl (KSYR)

TAF KSYR 051720Z 0518/0618 27007G15KT P6SM FEW150 SCT250
FM060000 VRB03KT P6SM BKN060
FM061000 21006KT 6SM -SHRA BR BKN060
FM061300 23008KT 6SM -SHRA BR BKN025
FM061500 24010G20KT 6SM -SHRA BR BKN020=

Ottawa Macdonald Cartier Intl (CYOW)

TAF CYOW 051740Z 0518/0624 22008G18KT P6SM FEW180 BECMG 0522/0524
20008KT FM060000 20008KT P6SM BKN120 FM060300 21006KT P6SM
OVC090 FM061000 20008KT P6SM BKN060 OVC090 TEMPO 0610/0613
P6SM -SHRA FM061300 21010G20KT P6SM -SHRA BKN030 OVC060
PROB30 0613/0617 22015G30KT 2 1/2SM SHRA BR BKN020 OVC060
FM061700 22012G22KT 6SM -SHRA BR BKN020 OVC040 PROB30
0617/0621 VRB15G30KT 2SM TSRA BR BKN008 OVC020CB FM062100
23012G22KT 5SM -SHRA BR BKN015 OVC030 PROB40 0621/0624
VRB15G30KT 1SM TSRA BR SCT004 BKN006 OVC020CB RMK NXT FCST BY
052100Z=

SIGMET

Piarco FIR (TTZP)

WSCA31 TTPP 051530

TTZP SIGMET 1 VALID 051530/051930 TTPP

TTZP PIARCO FIR EMBD TS OBS AT 051520 WI N0855 W05957 N0959 W06127

N1217 W05211 N1041 W05042 N0918 W05514 N0855 W05700 N0855 W05957

TOP ABV FL420 STNR NC

=

Miami FIR (KZMA)

WSNT04 KKCI 051615

SIGA0D

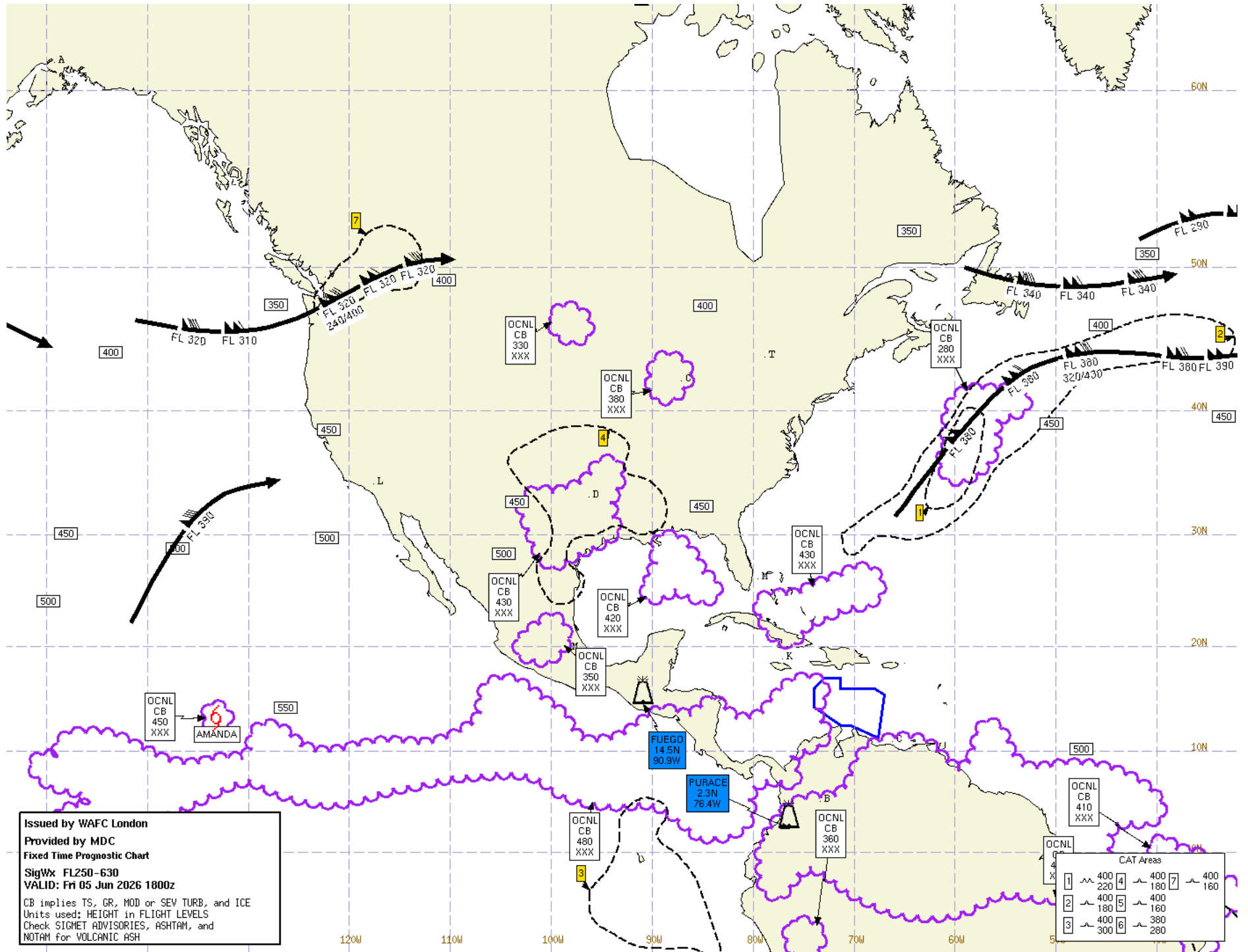
KZMY KZMA SIGMET DELTA 2 VALID 051615/052015 KKCI-

NEW YORK OCEANIC FIR MIAMI OCEANIC FIR EMBD TS OBS AT 1615Z WI

N2719 W06901 - N2604 W06800 - N2102 W07417 - N2159 W07505 - N2319

W07701 - N2719 W06901. TOP FL490. MOV E 10KT. NC.

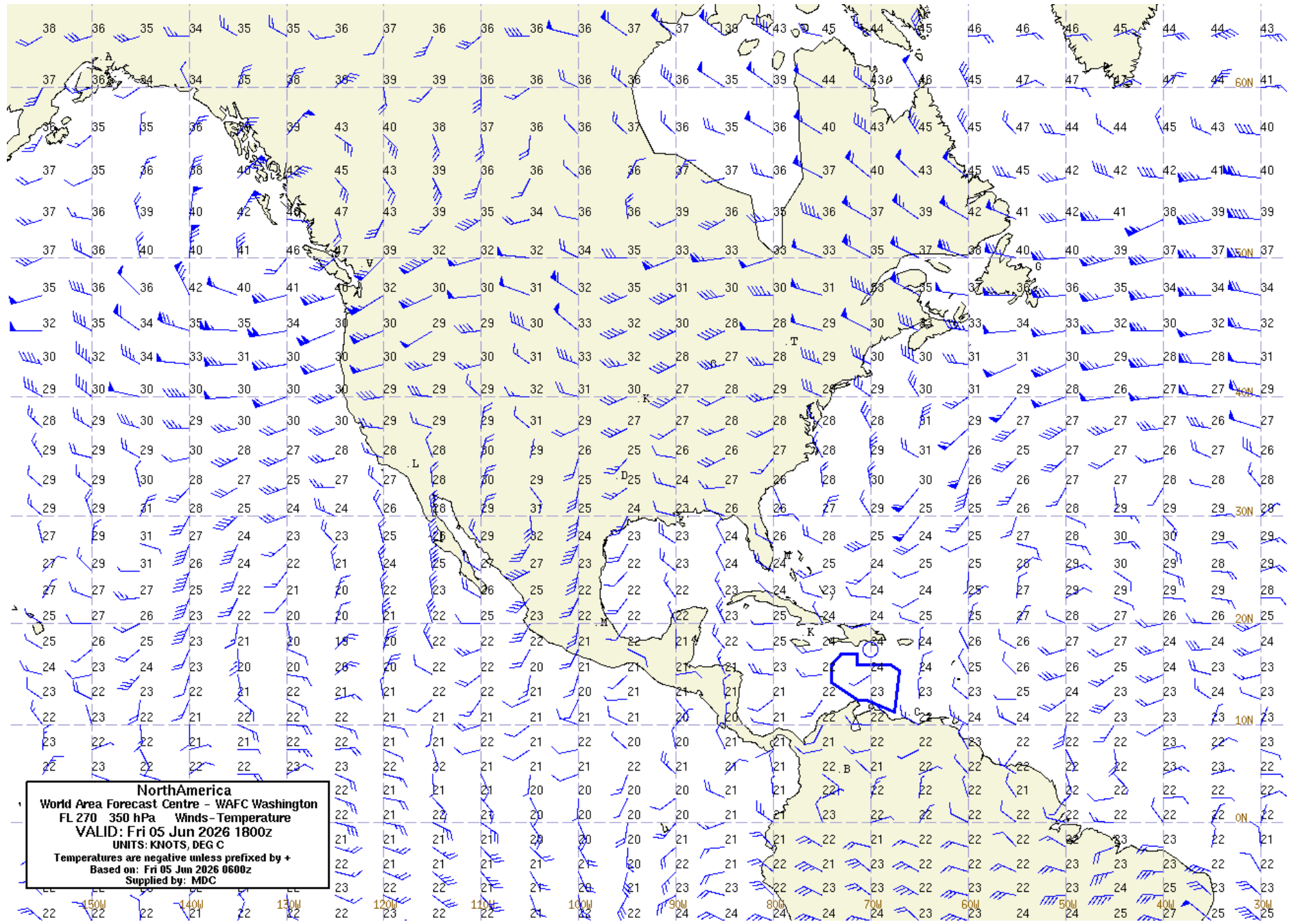
SigWx WAFC London NorthAmerica FL250-630 Fri 05 Jun 2026 1800z



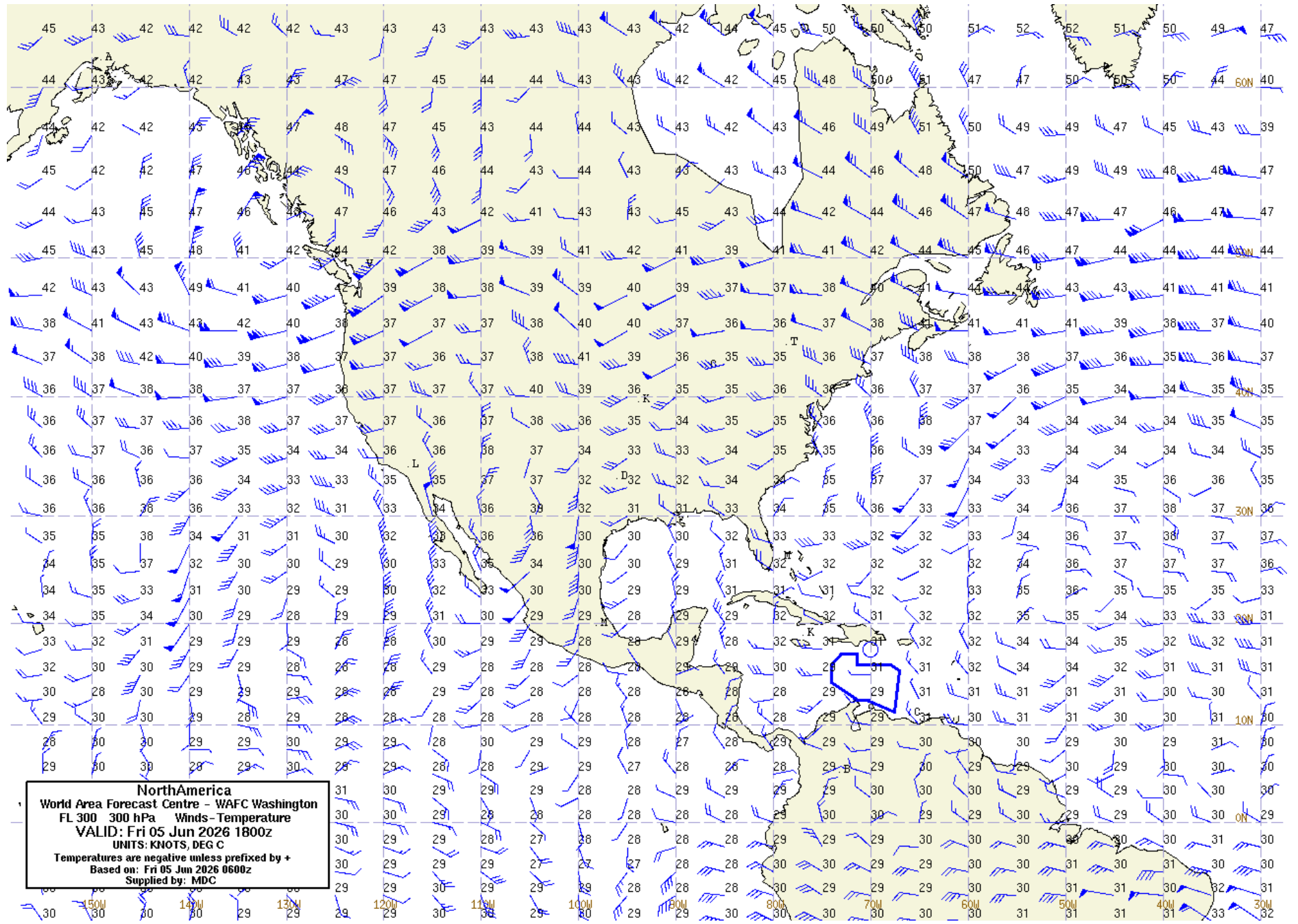
Issued by WAFC London
Provided by MDC
Fixed Time Prognostic Chart
SigWx FL250-630
VALID: Fri 05 Jun 2026 1800z
 CB implies TS, GR, MOD or SEV TURB, and ICE
 Units used: HEIGHT in FLIGHT LEVELS
 Check SIGMET ADVISORIES, ASHTAM, and
 NOTAM for VOLCANIC ASH

CAT Areas					
1	400	4	400	7	400
2	220	5	180	8	160
3	400	6	400		
	180		160		
	400		380		
	300		280		

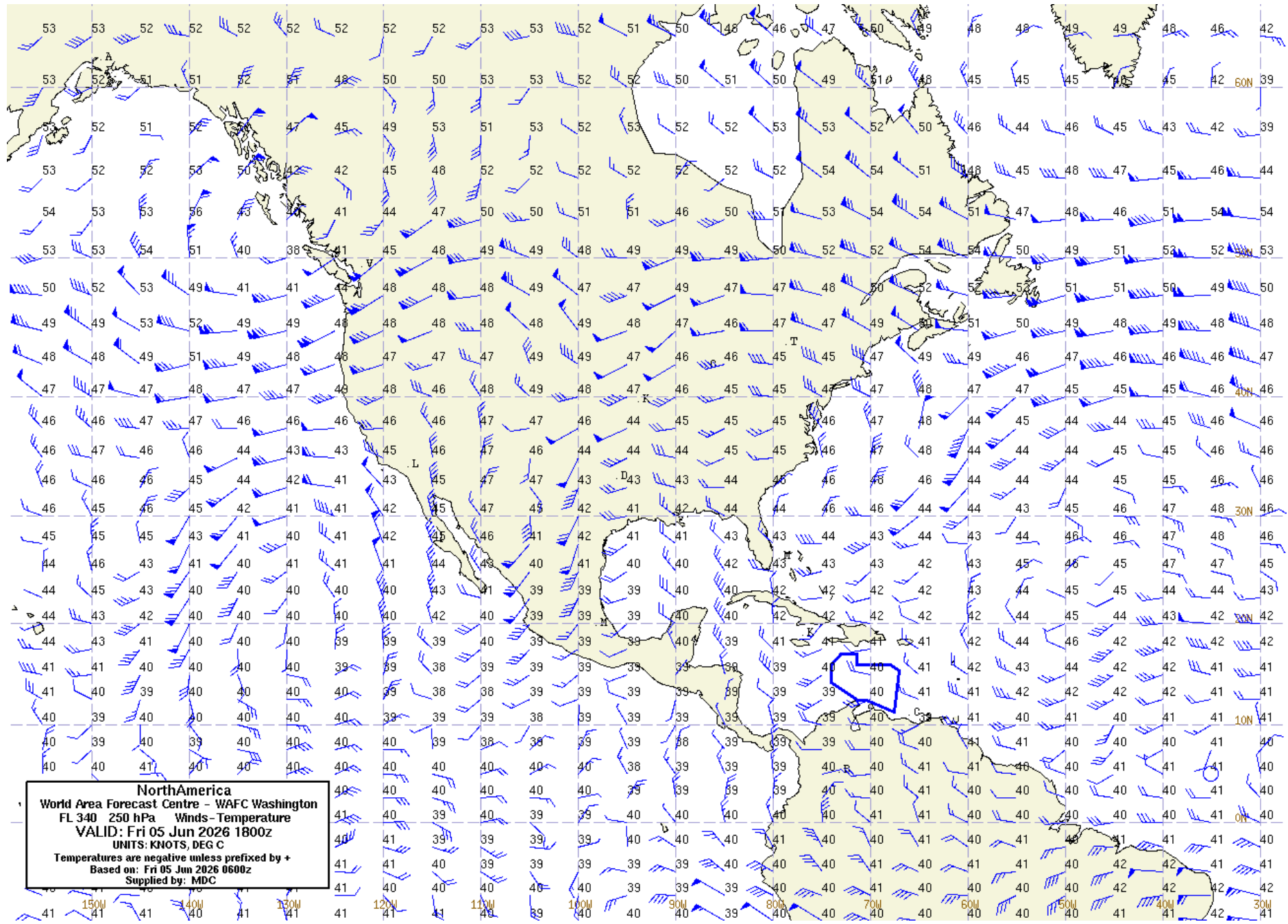
WindTemp WAFC Washington NorthAmerica FL270 H+12 Fri 05 Jun 2026 1800z



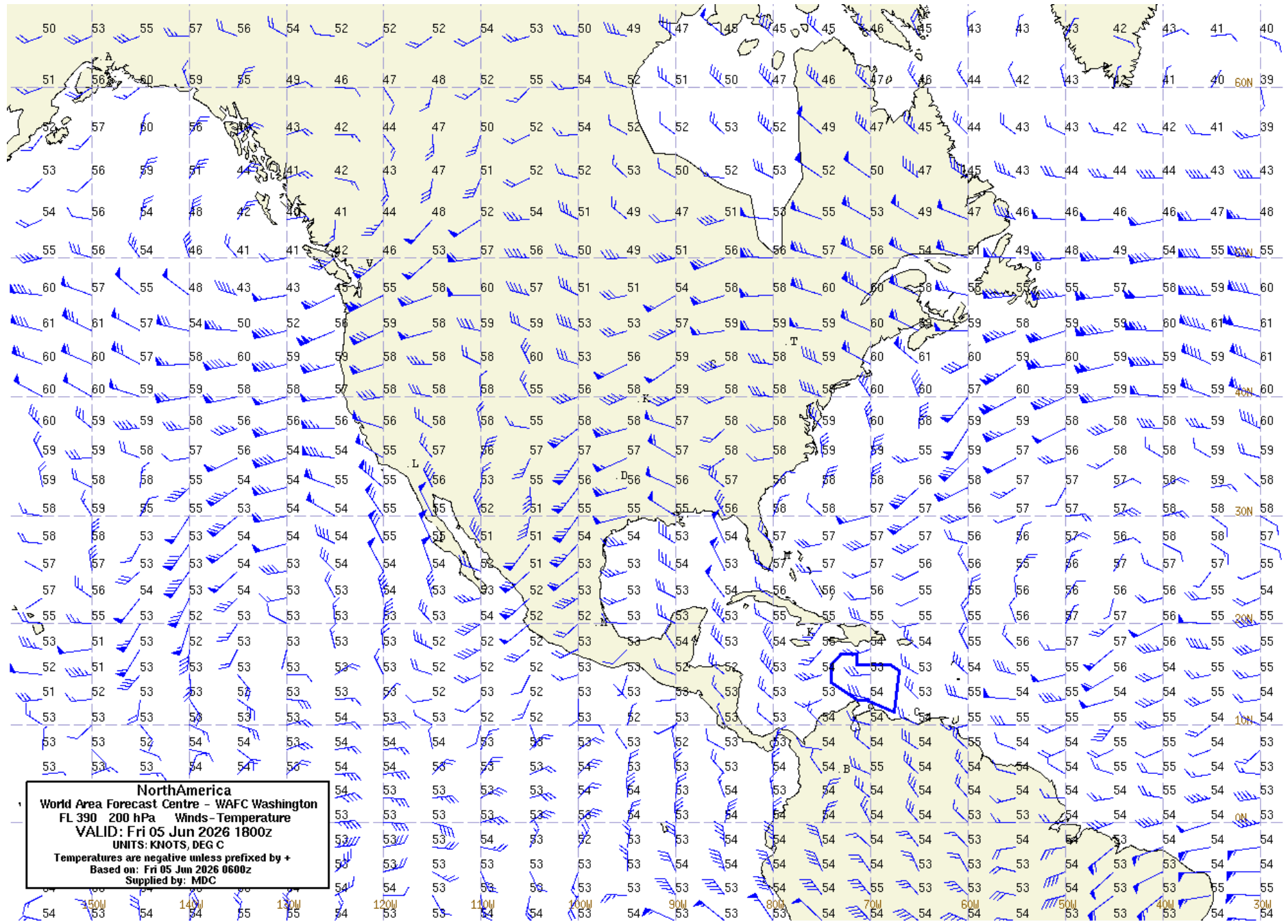
WindTemp WAFC Washington NorthAmerica FL300 H+12 Fri 05 Jun 2026 1800z



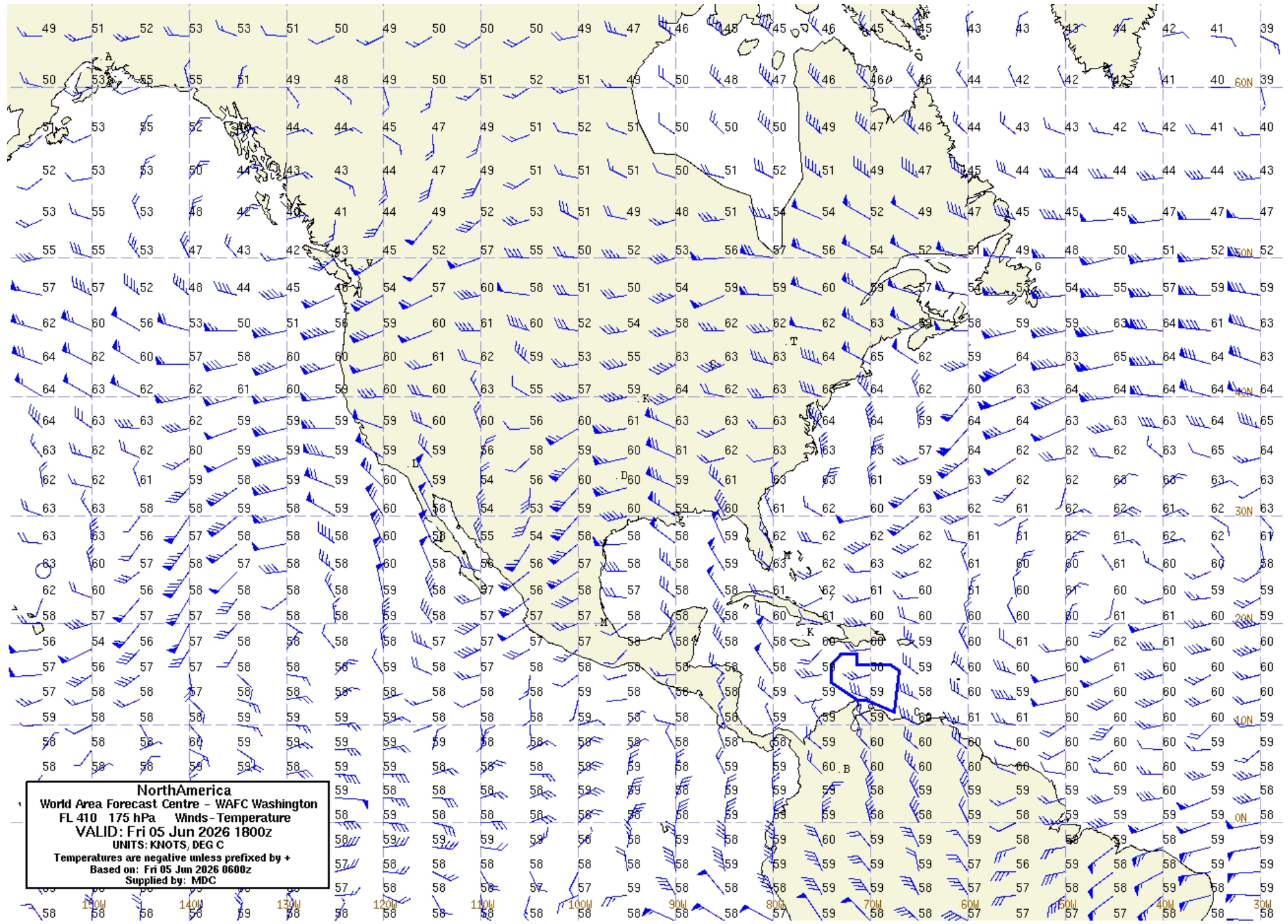
WindTemp WAFC Washington NorthAmerica FL340 H+12 Fri 05 Jun 2026 1800z



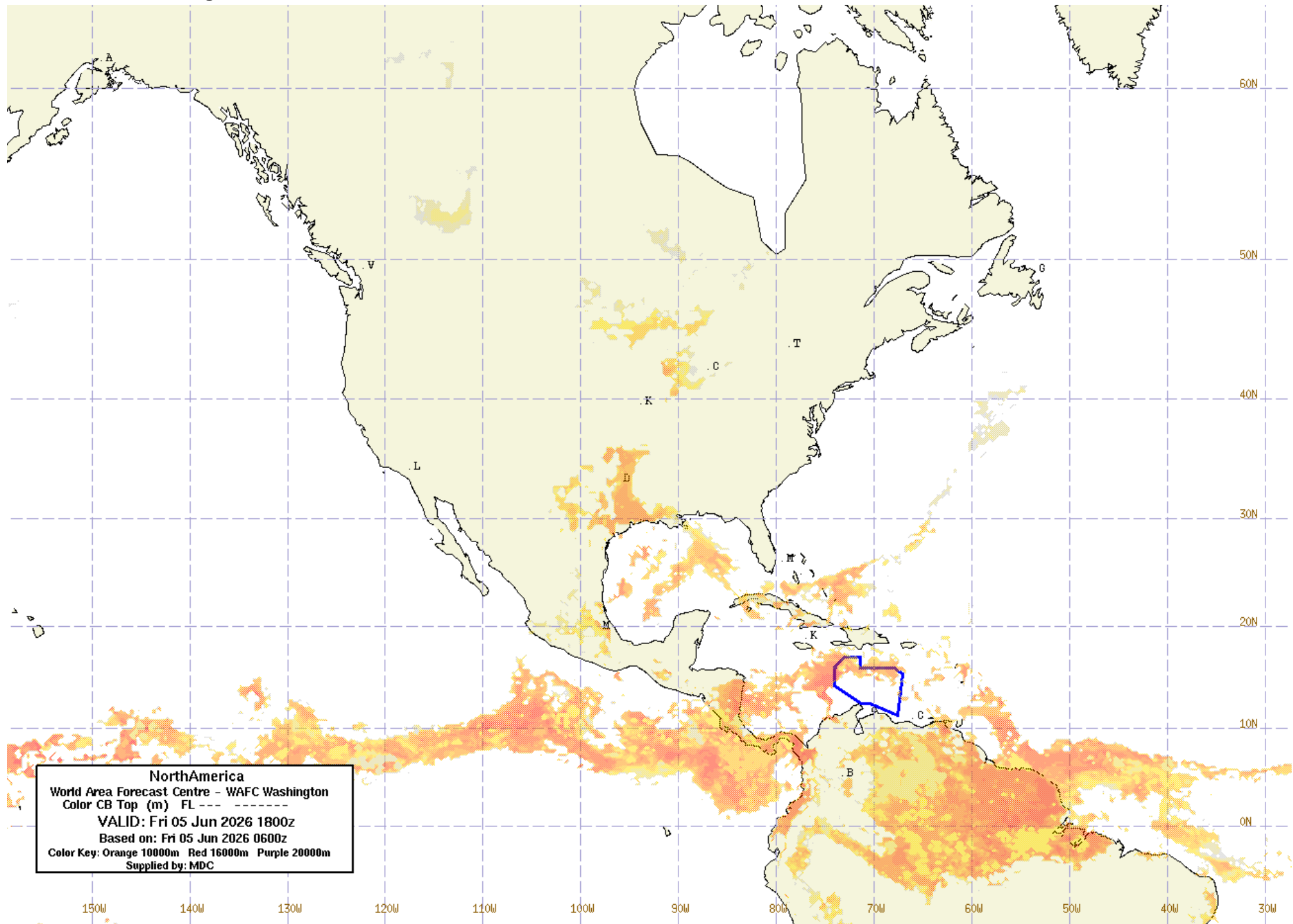
WindTemp WAFC Washington NorthAmerica FL390 H+12 Fri 05 Jun 2026 1800z



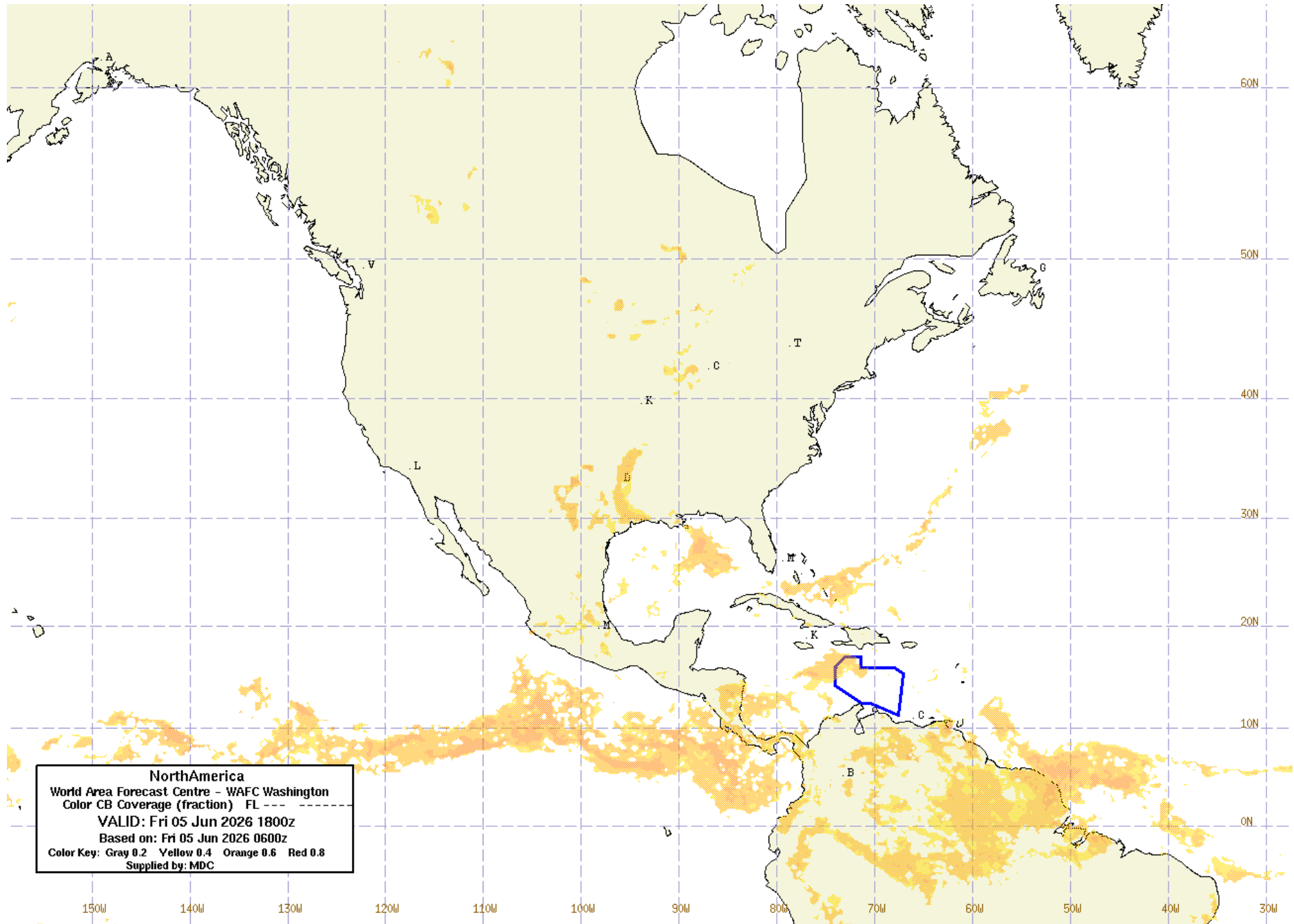
WindTemp WAFC Washington NorthAmerica FL410 H+12 Fri 05 Jun 2026 1800z



CB TOP WAFC Washington NorthAmerica H+12 Fri 05 Jun 2026 0600z

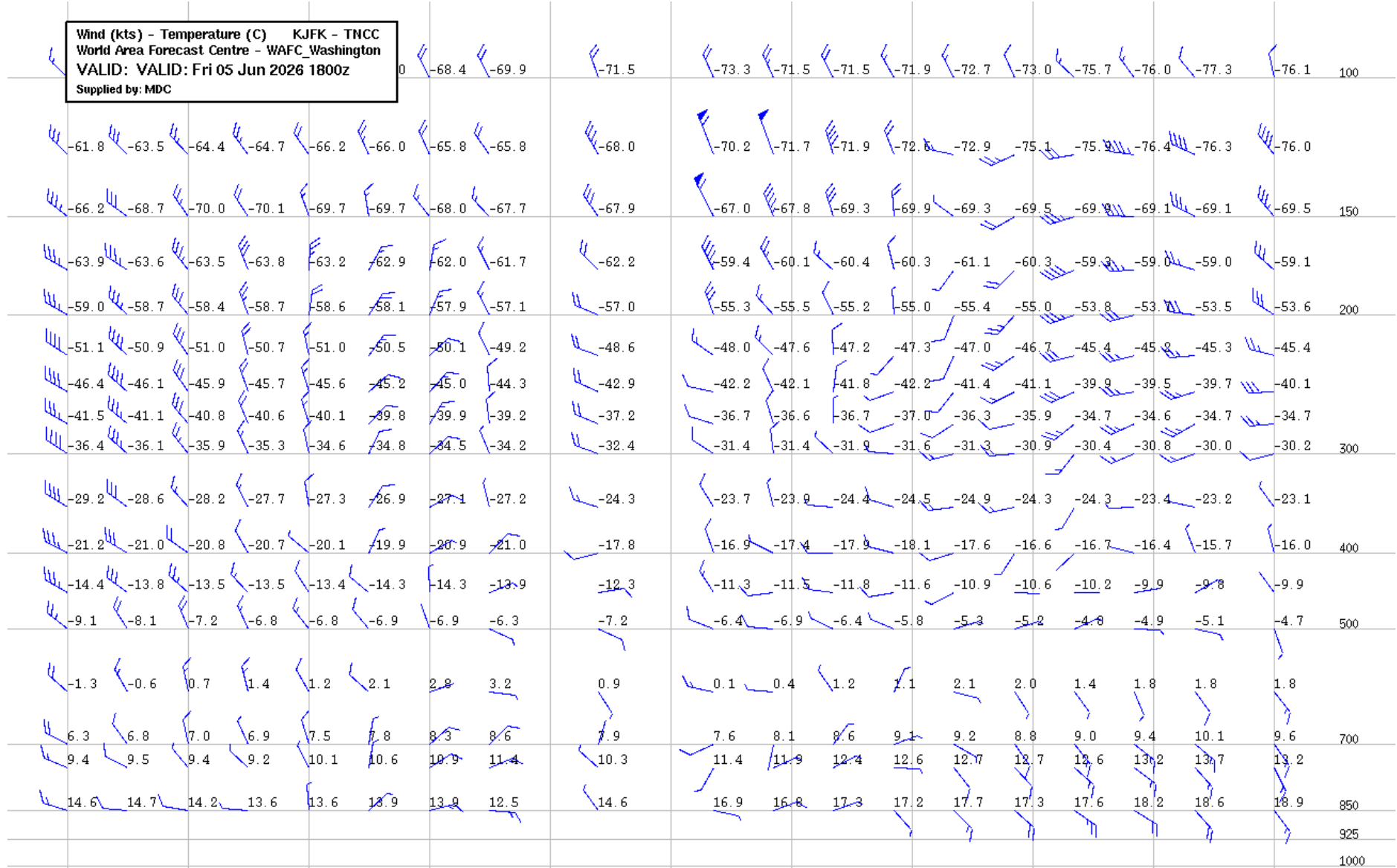


CB HOREXT WAFC Washington NorthAmerica H+12 Fri 05 Jun 2026 0600z



CrossSection WAFc Washington KJFK-TNCC WindTemp.(Kts-DegC) H+12 Fri 05 Jun 2026 1800z

Wind (kts) - Temperature (C) KJFK - TNCC
 World Area Forecast Centre - WAFc_Washington
 VALID: Fri 05 Jun 2026 1800z
 Supplied by: MDC



KJFK KACY N 37 18' N 35 37' N 33 56' N 32 15' N 30 34' N 28 52'
 W 075 28' W 076 15' W 077 00' W 077 44' W 078 26' W 079 06'

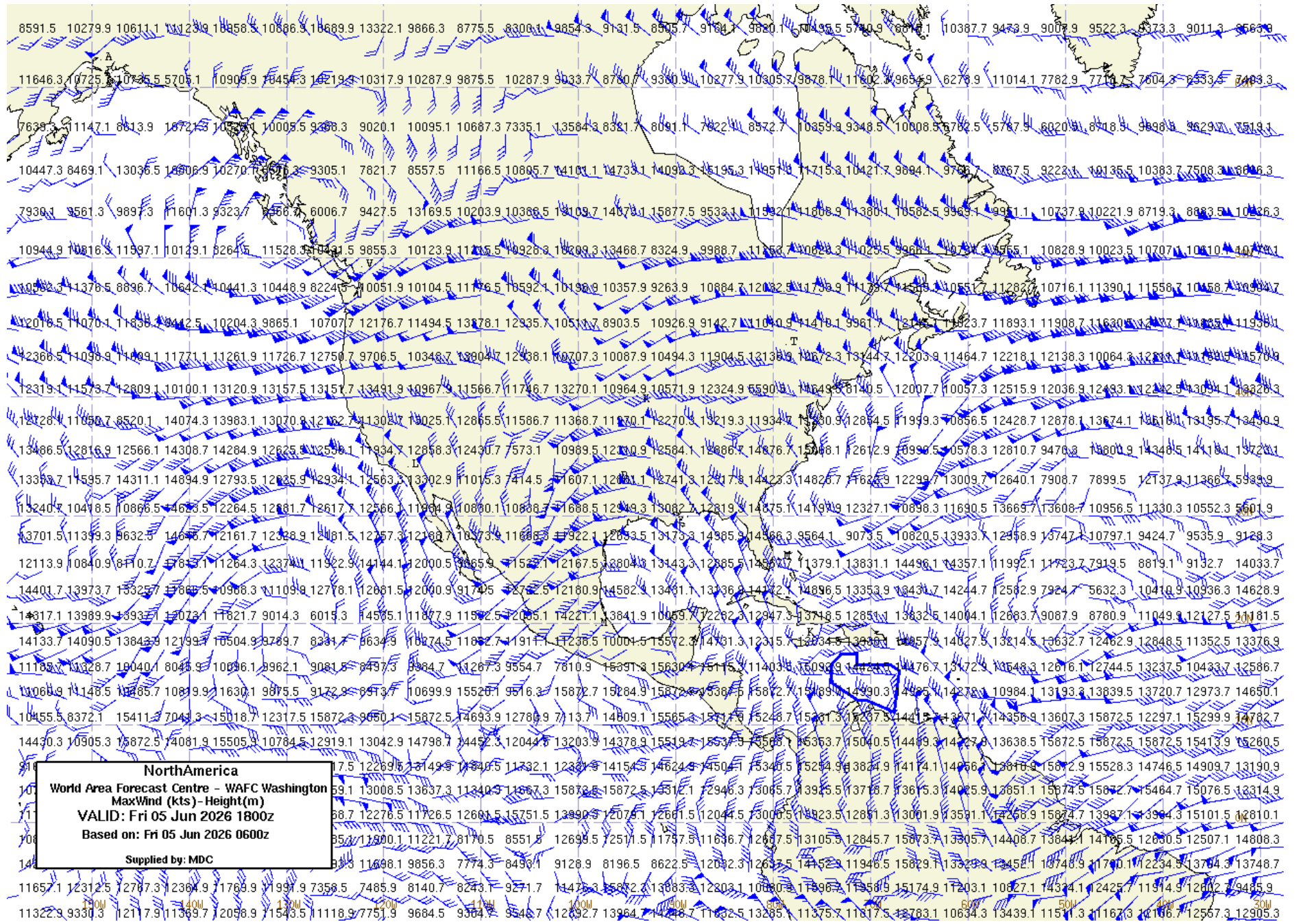
KMIA

MUHA

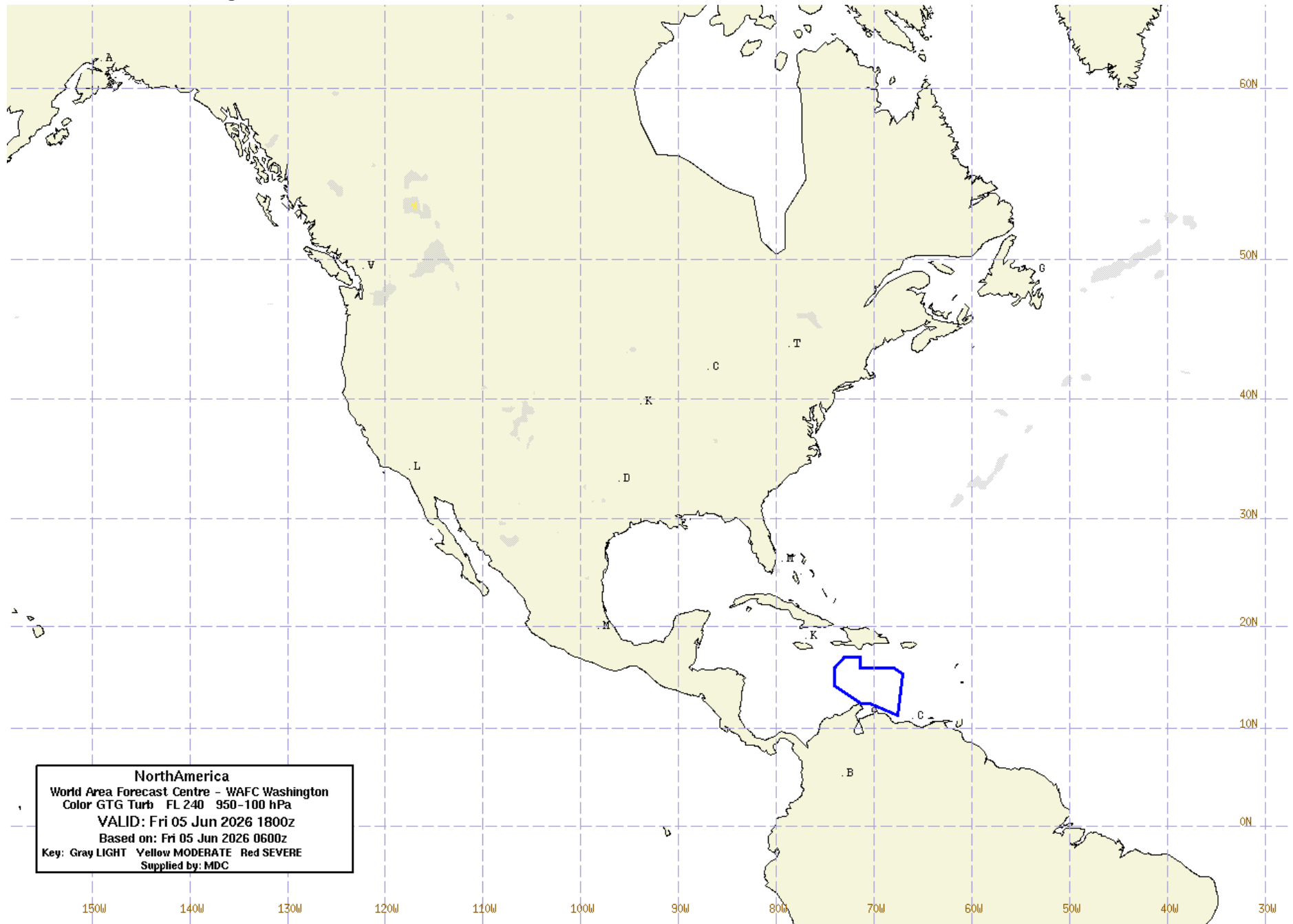
78333 N 20 45' N 19 37' N 18 28' N 17 19' N 16 09' N 14 58' N 13 47'
 W 079 22' W 077 53' W 076 25' W 074 59' W 073 34' W 072 09' W 070 46'

TNEE

MaxWind-Height WAFC Washington NorthAmerica H+12 Fri 05 Jun 2026 0600z



GTGTURB WAFC Washington NorthAmerica FL240 H+12 Fri 05 Jun 2026 0600z



Icing WAFC Washington NorthAmerica FL240 H+12 Fri 05 Jun 2026 0600z

