

Weather Briefing

Curaçao-Suriname

Generated On Tue Apr 18 18:13:51 GMT 2017

Origination and Destination

Origination Hato (TNCC)

Sunrise Tue Apr 18 10:23:08 GMT 2017

Sunset Tue Apr 18 22:49:16 GMT 2017

METAR TNCC 181800Z 09016KT 9999 FEW018 30/22 Q1012
NOSIG=

TAF TNCC 181535Z 1818/1918 09013KT 9999 SCT020=

Destination Johan A Pengel Intl (SMJP)

Sunrise Tue Apr 18 09:33:29 GMT 2017

Sunset Tue Apr 18 21:48:46 GMT 2017

METAR SMJP 181800Z 04007KT 310V090 9999 SCT030 31/24
Q1010 NOSIG=

TAF SMJP 181600Z 1818/1918 07008KT 9999 SCT025

TX32/1818Z

TN23/1910Z BECMG 1822/1900 04005KT CAVOK PROB30

TEMPO 1909/1910

00000KT 2000 BR SCT002 FM191300 06008KT 9999 FEW020=

En Route Alpha Reports

Reina Beatrix Intl (TNCA)

METAR TNCA 181800Z 10015KT 070V140 9999 SCT023 32/25 Q1011 NOSIG=

TAF TNCA 181600Z 1818/1918 08018KT 9999 SCT020=

Flamingo (TNCB)

METAR TNCB 181755Z AUTO 10019KT 060V140 9999 SCT019/// 30/23 Q1012=

TAF TNCB 181654Z 1818/1924 09015KT 9999 SCT018=

Simon Bolivar Intl (SVMI)

METAR SVMI 181800Z 05003KT 9999 BKN016 31/20 Q1012=

TAF SVMI 181600Z 1818/1918 02002KT 9999 SCT016 TX32/18Z TN25/08Z

TEMPO 1818/1900 02008KT 8000 DZ BKN016=

Del Caribe Intl Gen Santiago Marino (SVMG)

TAF SVMG 181600Z 1818/1918 07009KT 9999 SCT010 SCT080 TX32/18Z

TN25/08Z

TEMPO 1818/1900 08015KT 8000 DZ BKN010=

General Jose Antonio Anzoategui Intl (SVBC)

TAF SVBC 181600Z 1818/1918 00000KT 9999 FEW010 BKN060 TX33/18Z

TN25/10Z

TEMPO 1818/1900 07008KT 8000 DZ BKN010=

Piarco (TTPP)

TAF TTPP 181600Z 1818/1918 11015KT 9999 SCT025 SCT035

TEMPO 1818/1821 SHRA BKN020

BECMG 1823/1902 09005KT FEW016

BECMG 1912/1914 10012KT SCT018=

Crown Point (TTCP)

TAF TTCP 181600Z 1818/1918 11018KT 9999 FEW022

TEMPO 1818/1821 SHRA SCT018

BECMG 1823/1902 09005KT FEW016

BECMG 1912/1914 10015KT SCT018=

Point Salines Intl (TGPY)

TAF TGPY 181600Z 1818/1918 10020KT 9999 FEW018 SCT040

BECMG 1900/1902 07013KT SCT018

BECMG 1910/1912 09018KT SCT018 SCT035=

Cheddi Jagan Intl (SYCJ)

TAF COR SYCJ 181710Z 1818/1918 08012KT 9999 SCT020

BECMG 1823/1901 06008KT CAVOK

BECMG 1805/1807 VRB02KT 4000 BR FEW012 SCT038=

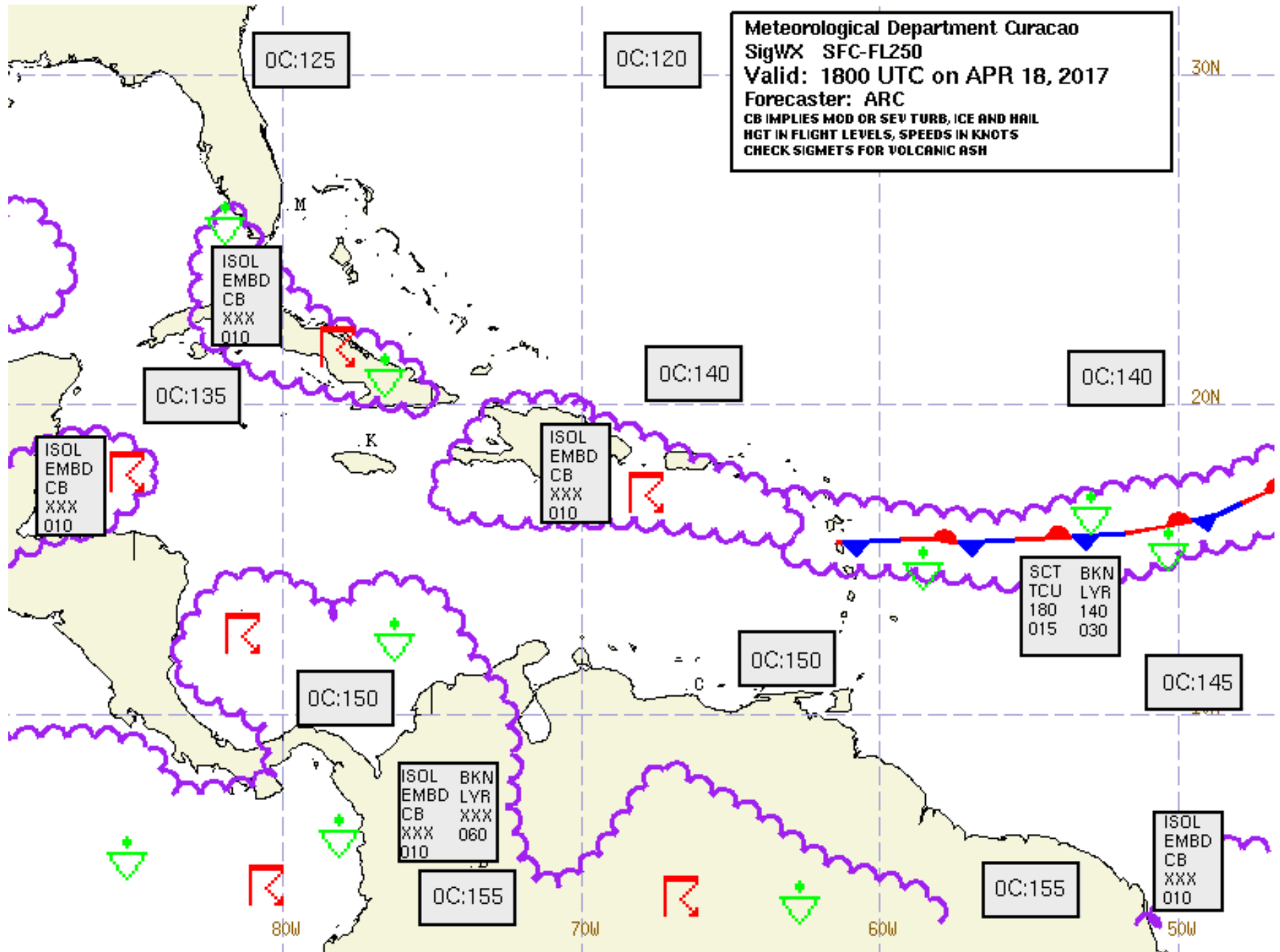
Rochambeau (SOCA)

TAF SOCA 181700Z 1818/1918 06012KT 9999 BKN035

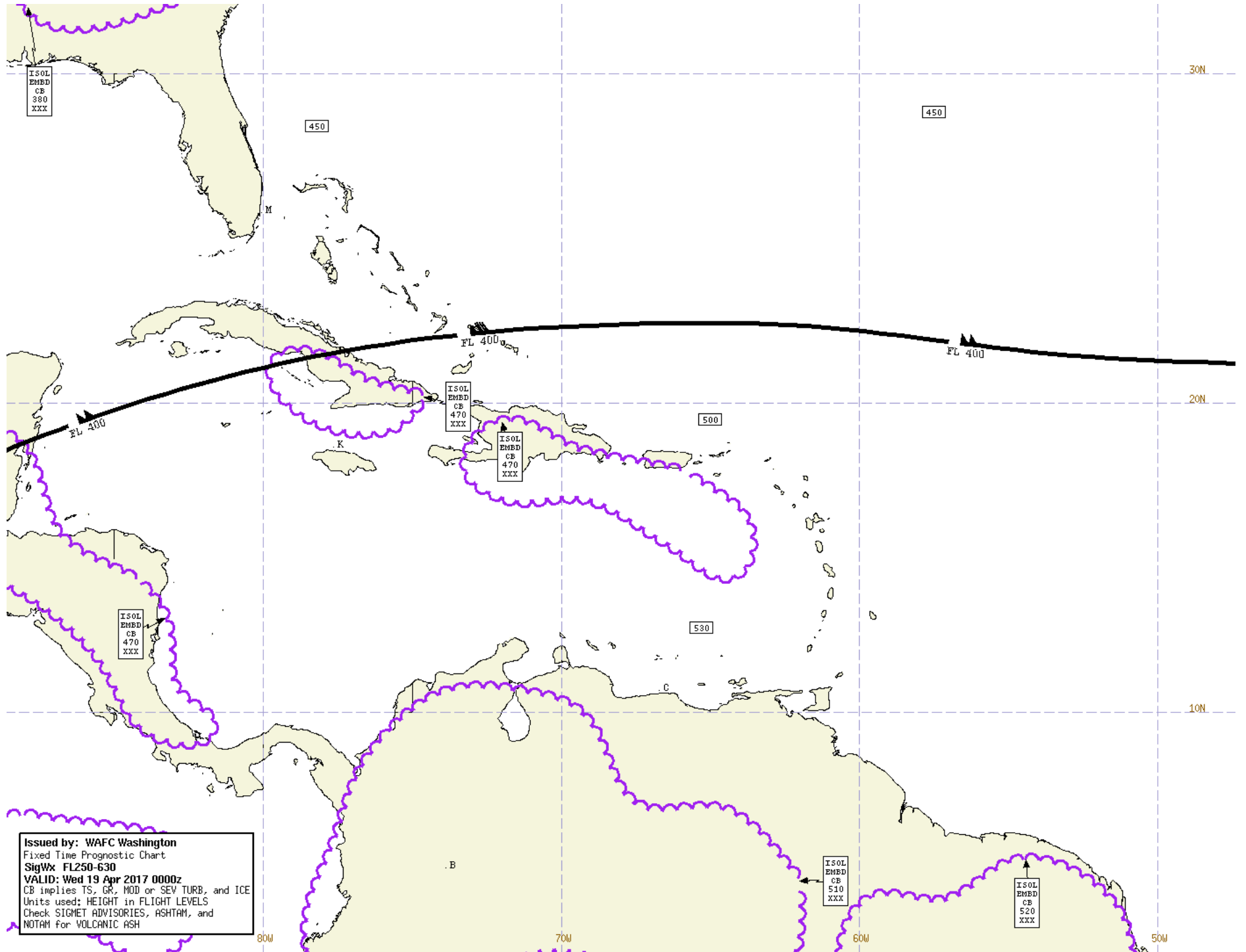
PROB30 TEMPO 1904/1918 4000 SHRA FEW012TCU

PROB30 TEMPO 1916/1918 2000 SHRA SCT013TCU=

Meteorological Department Curacao
SigWX SFC-FL250
Valid: 1800 UTC on APR 18, 2017
Forecaster: ARC
 CB IMPLIES MOD OR SEV TURB, ICE AND HAIL
 HGT IN FLIGHT LEVELS, SPEEDS IN KNOTS
 CHECK SIGMETS FOR VOLCANIC ASH

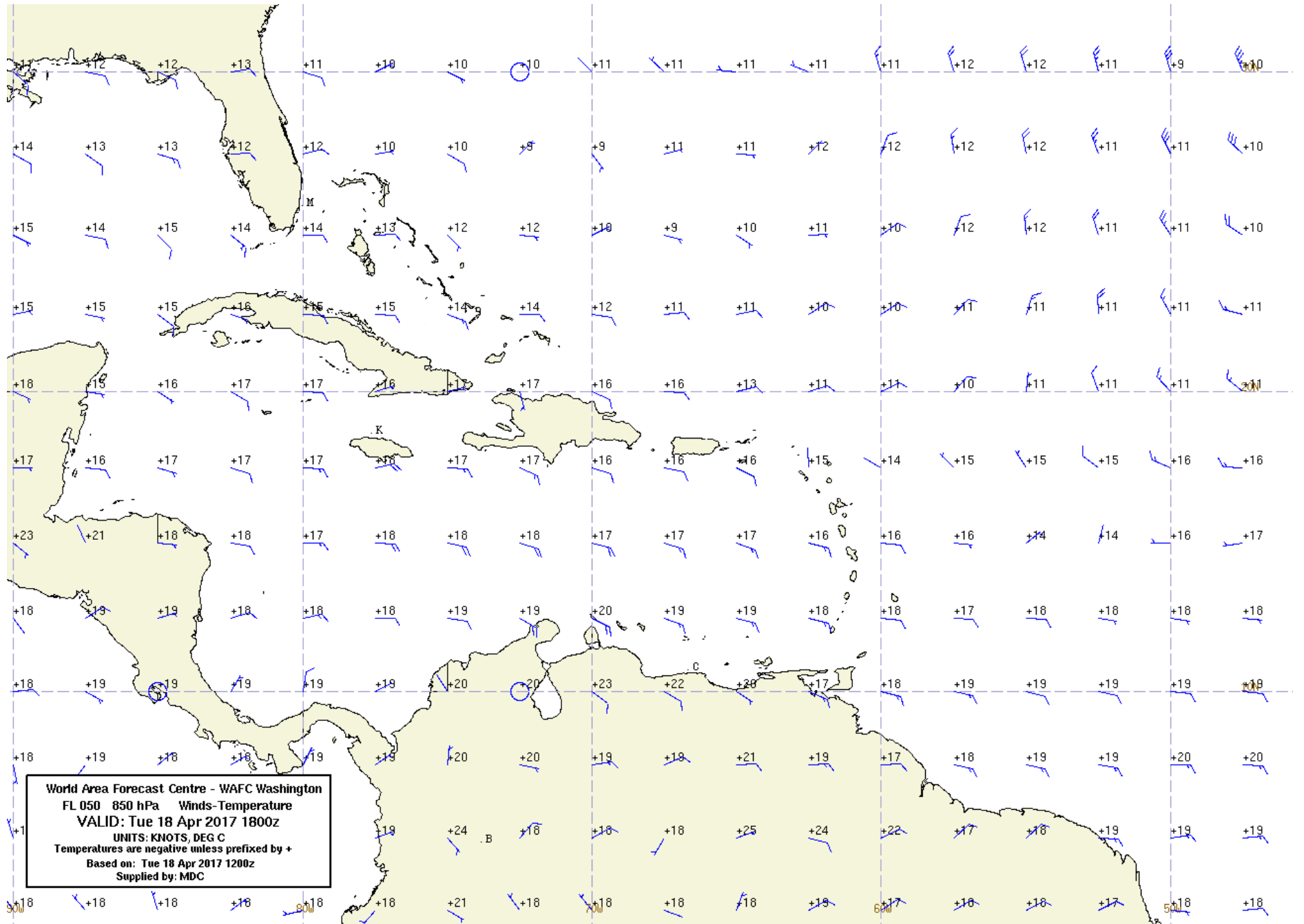


SigWx WAFC Washington CaribbeanAtlantic FL250-630 Wed 19 Apr 2017 0000z

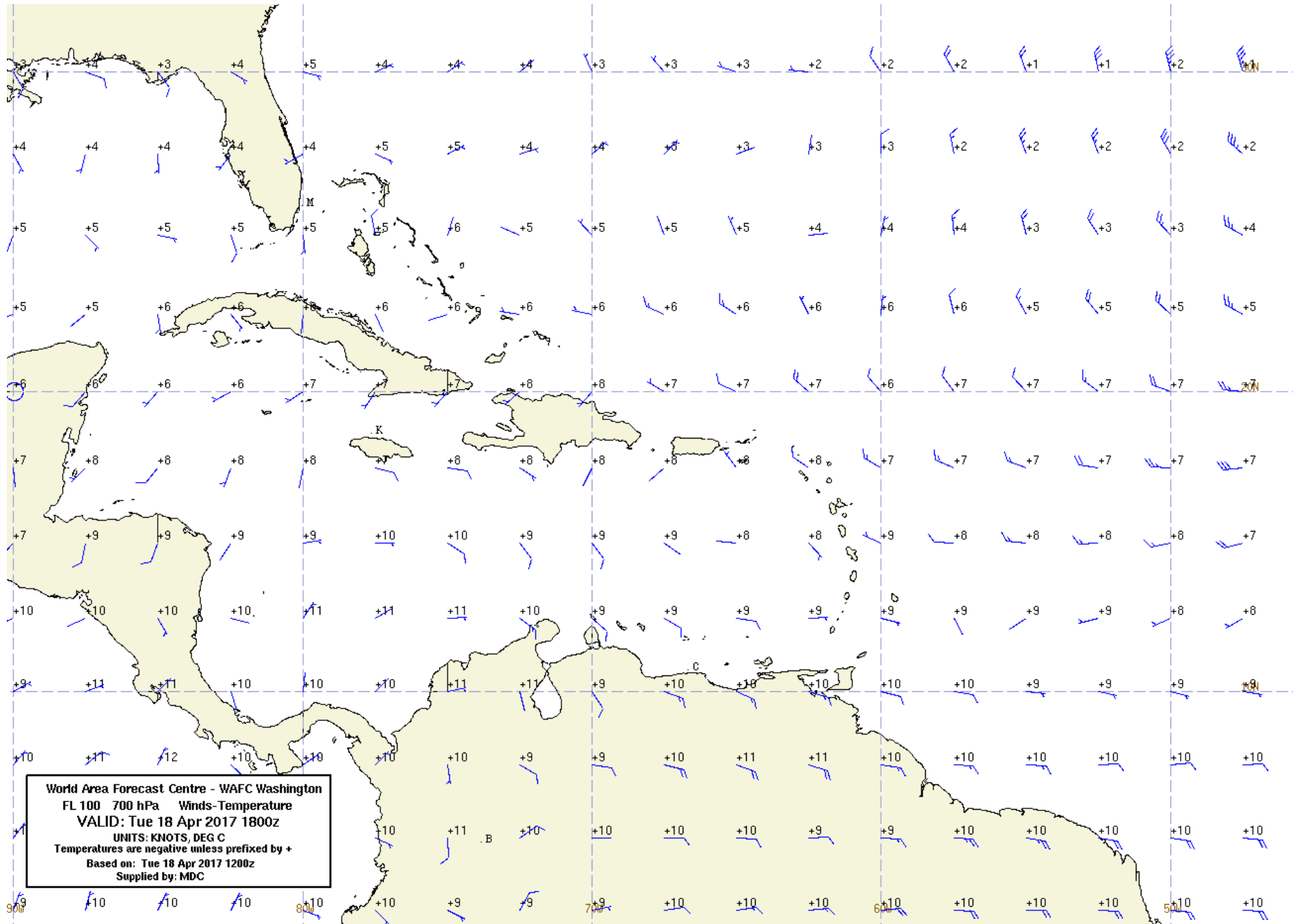


Issued by: WAFC Washington
Fixed Time Prognostic Chart
SigWx FL250-630
VALID: Wed 19 Apr 2017 0000z
CB implies TS, GR, MOD or SEV TURB, and ICE
Units used: HEIGHT in FLIGHT LEVELS
Check SIGMET ADVISORIES, ASHTAM, and
NOTAM for VOLCANIC ASH

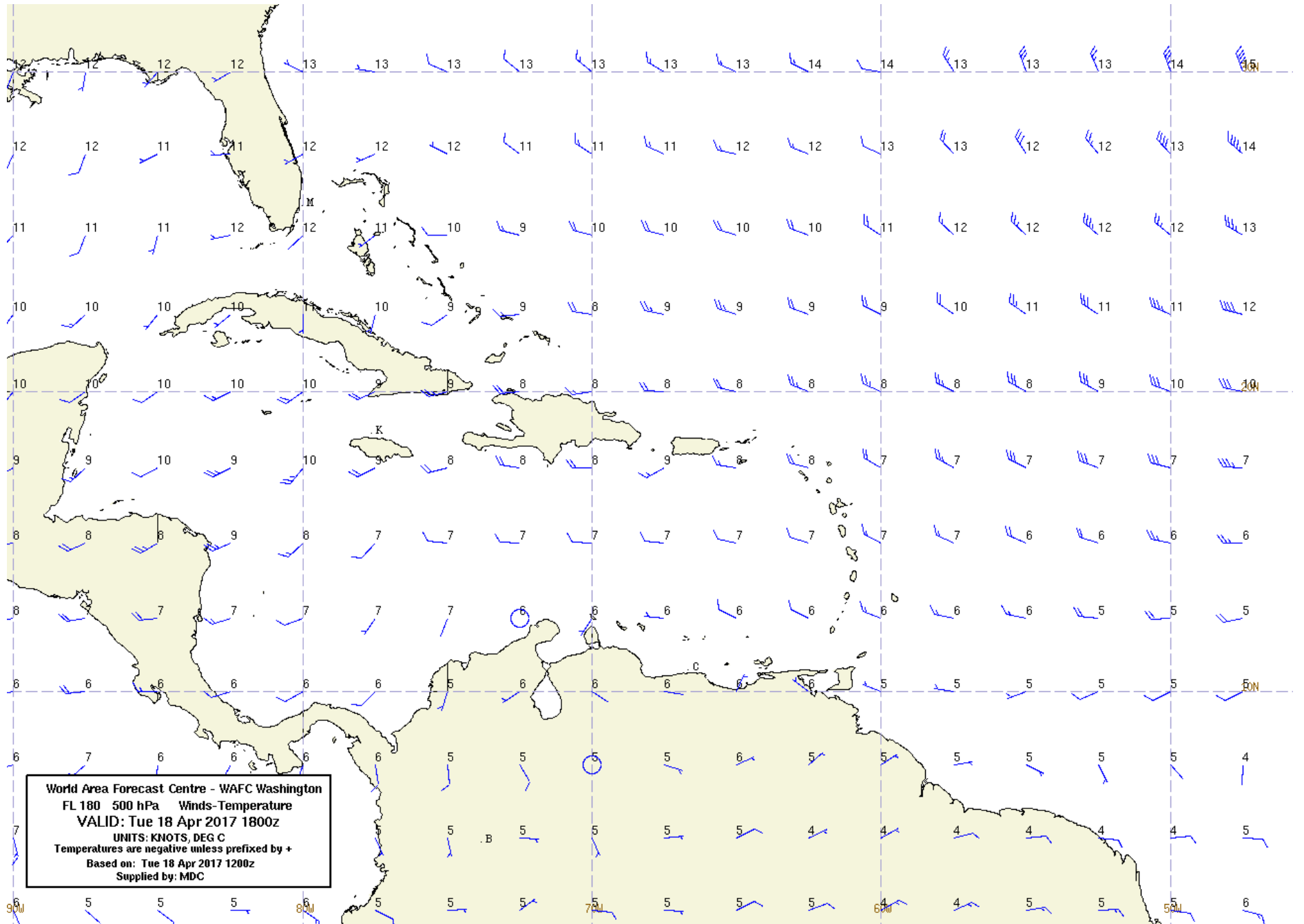
WindTemp WAFC Washington CaribbeanAtlantic FL050 H+6 Tue 18 Apr 2017 1800z



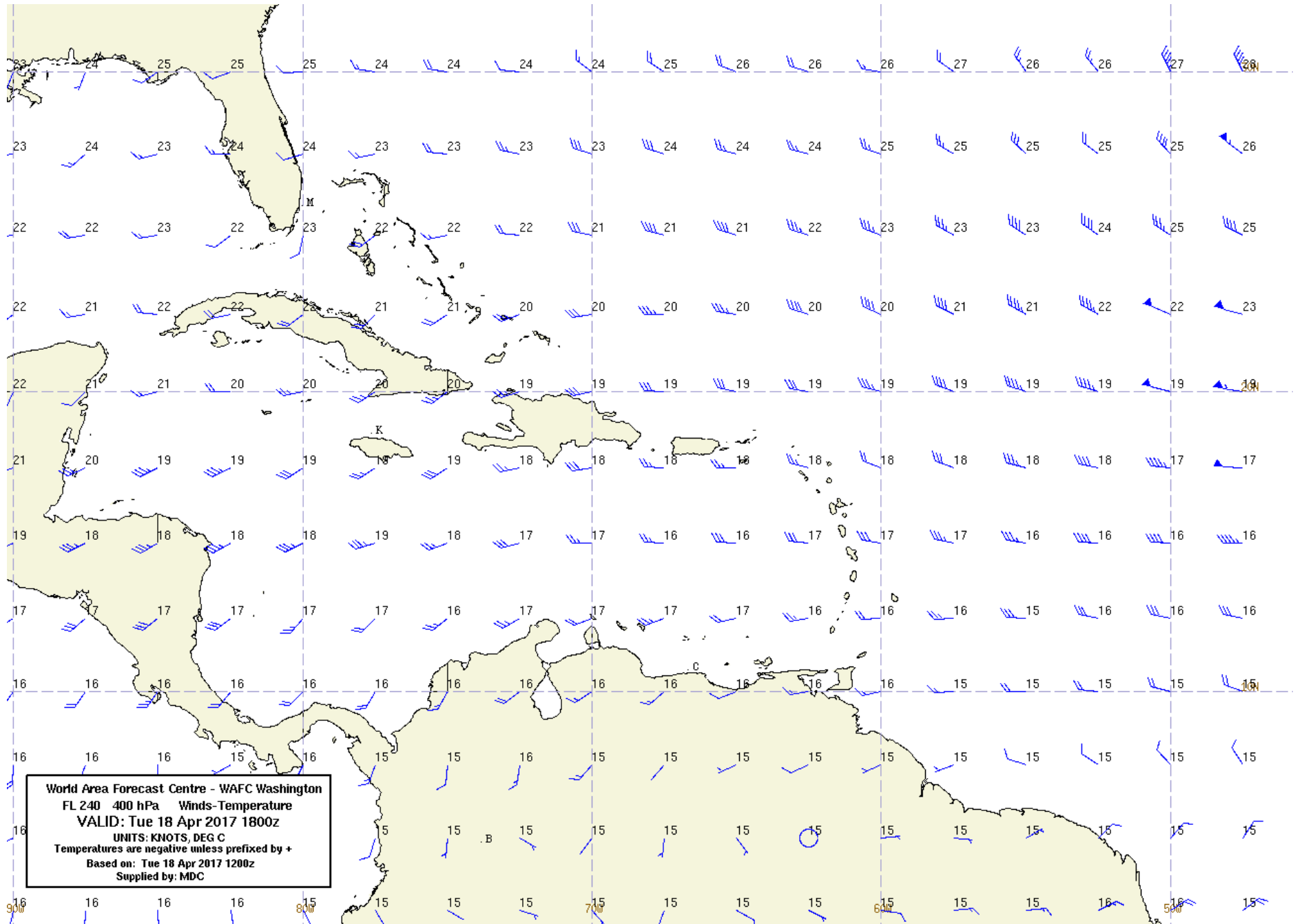
WindTemp WAFC Washington CaribbeanAtlantic FL100 H+6 Tue 18 Apr 2017 1800z



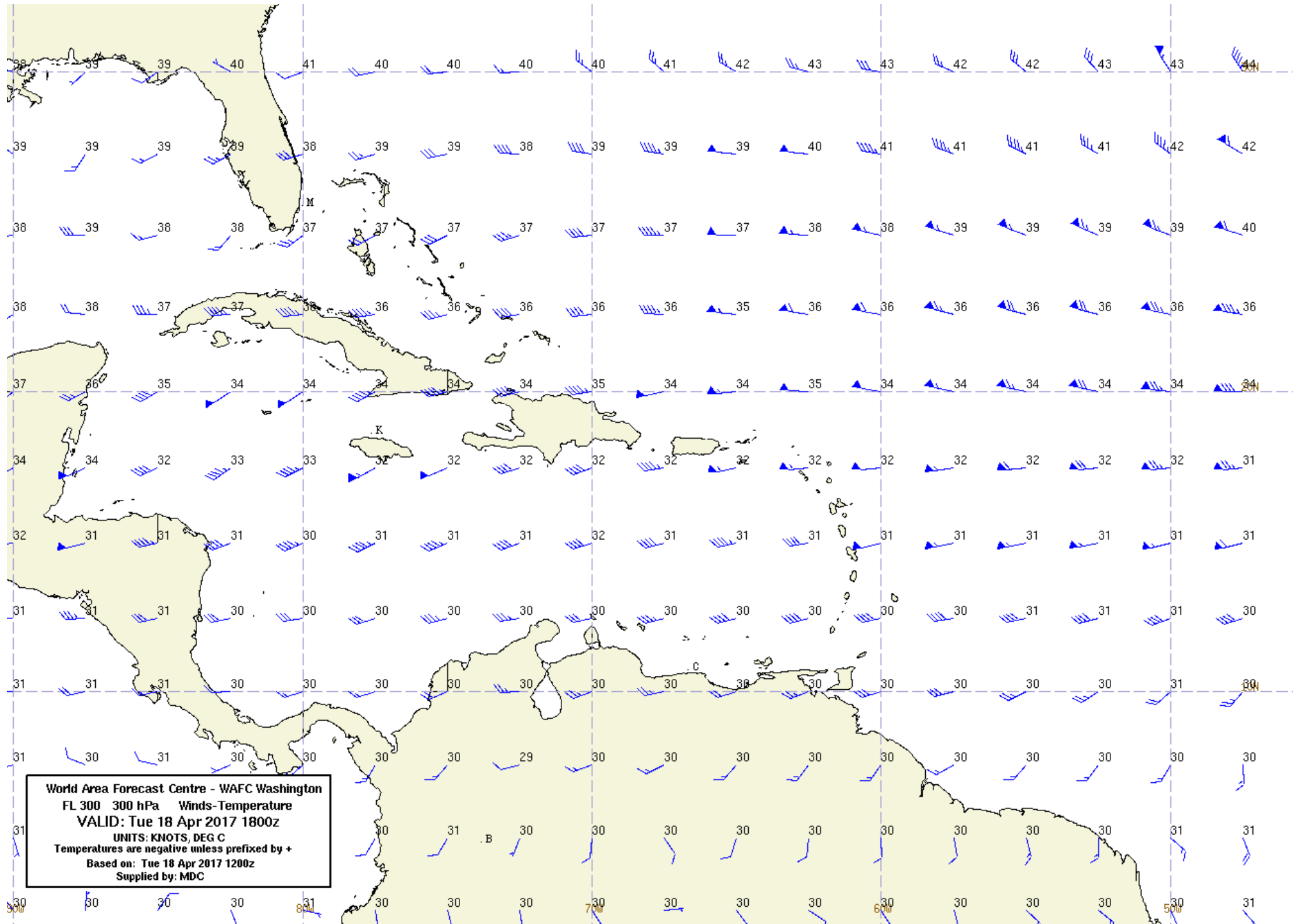
WindTemp WAFC Washington CaribbeanAtlantic FL180 H+6 Tue 18 Apr 2017 1800z



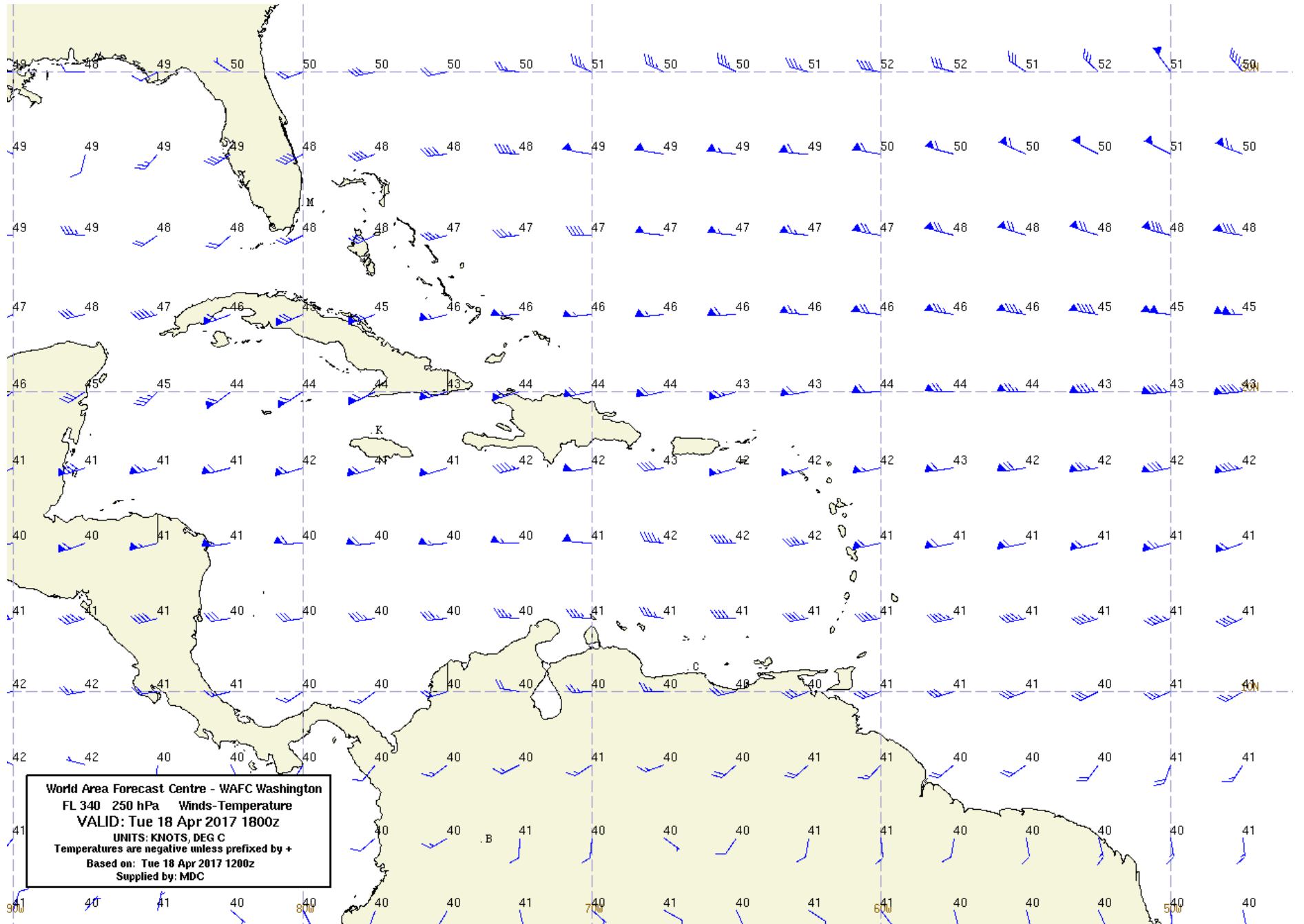
WindTemp WAFC Washington CaribbeanAtlantic FL240 H+6 Tue 18 Apr 2017 1800z



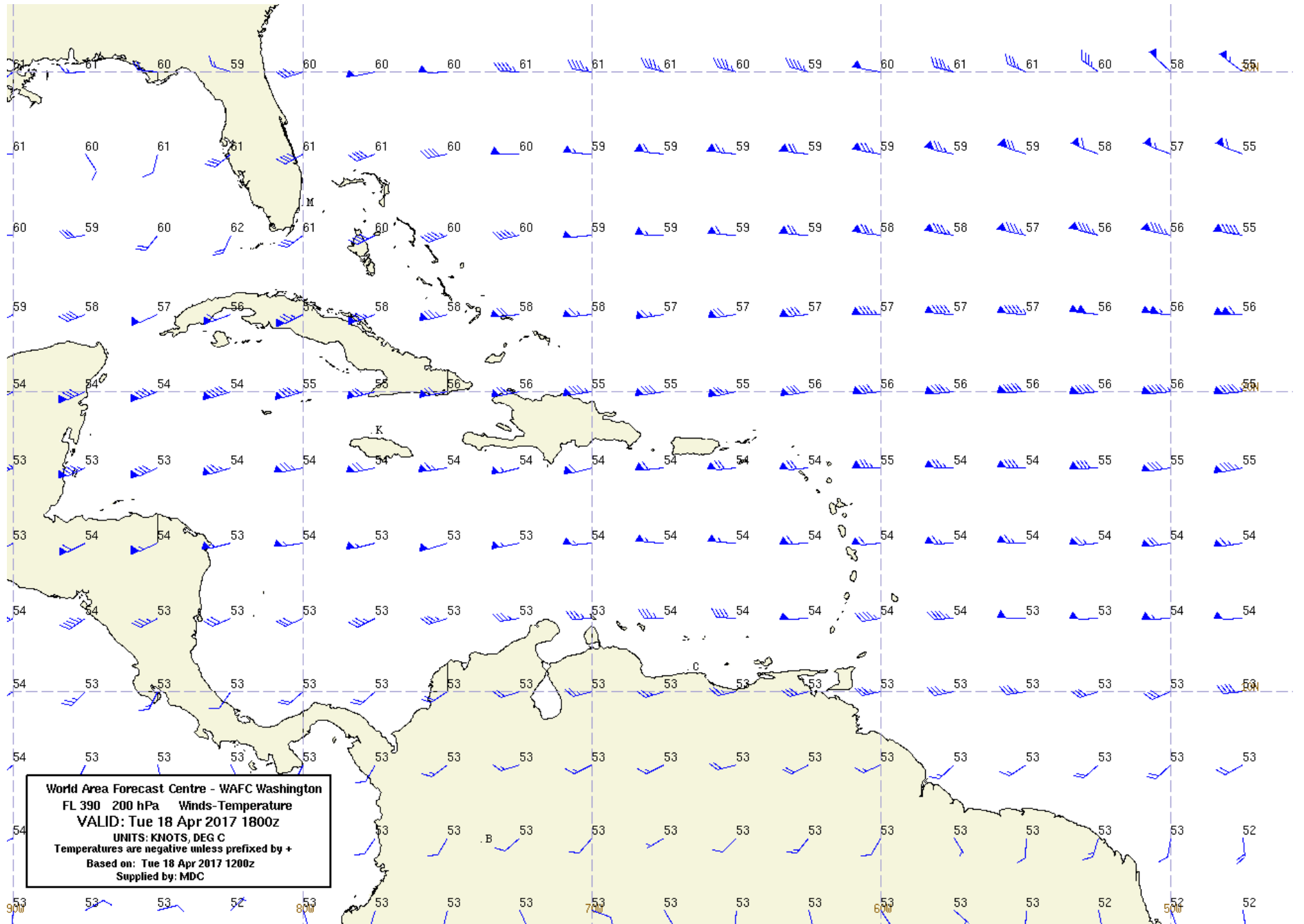
WindTemp WAFC Washington CaribbeanAtlantic FL300 H+6 Tue 18 Apr 2017 1800z



WindTemp WAFC Washington CaribbeanAtlantic FL340 H+6 Tue 18 Apr 2017 1800z



WindTemp WAFC Washington CaribbeanAtlantic FL390 H+6 Tue 18 Apr 2017 1800z



Satellite DirectMet Caribatl INFRARED1 Obs Tue 18 Apr 2017 1715z

