



Weather Briefing

Curacao - Colombia

Generated On Fri Jun 05 18:27:44 GMT 2026

Origination and Destination

Origination

Hato (TNCC)

METAR TNCC 051800Z 12013KT 080V150 9999 FEW024 32/24 Q1012 NOSIG=

TAF TNCC 051715Z 0518/0618 10016KT 9999 SCT020

BECMG 0604/0606 14013KT BKN018=

Destination

Eldorado Intl (SKBO)

METAR SKBO 051800Z 12006KT 050V150 9999 VCSH SCT030 BKN050 18/12 Q1028 NOSIG RMK VCSH/SE/S=

TAF SKBO 051655Z 0518/0618 12008KT FEW020 BKN040

TEMPO 0519/0523 SHRA SCT020TCU

PROB30 TEMPO 0601/0605 7000 DZ

TX18/0519Z TN11/0610Z=

En Route Alpha Reports

Reina Beatrix Intl (TNCA)

METAR TNCA 051800Z 09020KT 9999 FEW020 32/24 Q1012 NOSIG=

TAF TNCA 051716Z 0518/0618 10020KT 9999 SCT020

BECMG 0603/0605 13018KT BKN018=

Flamingo (TNCB)

METAR TNCB 051755Z 12017KT 070V160 CAVOK 31/23 Q1012=

TAF TNCB 051656Z 0518/0624 11016KT 9999 SCT018=

Simon Bolivar Intl (SVMI)

METAR SVMI 051800Z 31005KT 9999 FEW016 SCT100 30/25 Q1013=

Josefa Camejo (SVJC)

La Chinita Intl (SVMC)

San Antonio Del Tachira (SVSA)

Rafael Nunez (SKCG)

TAF SKCG 051655Z 0518/0618 31010KT 9999 SCT020

TEMPO 0519/0522 SHRA SCT020CB

PROB30 TEMPO 0606/0609 7000 TSRA BKN020CB

TX31/0519Z TN26/0610Z=

Camilo Daza (SKCC)

TAF SKCC 051655Z 0518/0618 18015KT 9999 SCT050

TEMPO 0601/0605 03005KT SHRA SCT030TCU TX34/0520Z

TN23/0610Z=

Ernesto Cortisoz (SKBQ)

TAF SKBQ 051655Z 0518/0618 15008KT 9999 SCT020

PROB30 TEMPO 0519/0522 SHRA SCT020CB

TEMPO 0604/0607 VCSH BKN020TCU

TX32/0519Z TN26/0610Z=

Alfonso Bonilla Aragon Intl (SKCL)

TAF SKCL 051655Z 0518/0618 08003KT 8000 BKN030

TEMPO 0519/0523 SHRA BKN030TCU

TEMPO 0610/0613 6000 BCFG SCT020

TX29/0518Z TN20/0610Z=

Palonegro (SKBG)

TAF SKBG 051655Z 0518/0618 VRB05KT 9999 SCT030

TEMPO 0521/0601 RADZ BKN020CB

TX26/0519Z TN19/0610Z=

Jose Maria Cordova (SKRG)

TAF SKRG 051655Z 0516/0616 VRB04KT 9999 SCT030

PROB30 TEMPO 0520/0523 SHRA BKN020TCU

TEMPO 0609/0613 5000 BCFG

TX23/0519Z TN14/0609Z=

Alfredo Vasquez Cobo (SKLT)

TAF SKLT 051655Z 0518/0618 VRB02KT 9999 SCT020

PROB30 TEMPO 0600/0604 DZ

TEMPO 0608/0612 5000 BR BKN020
TX32/0518Z TN22/0609Z=

Tocumen Intl (MPTO)

TAF MPTO 051730Z 0518/0624 16006KT 9999 SCT018 SCT090
PROB40 0518/0522 06005KT 6000 TSRA SCT015CB BKN080
TEMPO 0600/0603 05003KT
TEMPO 0603/0607 VRB02KT
TEMPO 0612/0616 05005KT SCT016TCU SCT090
PROB30 TEMPO 0616/0619 6000 TSRA ST015CB BKN090=

SIGMET

Simon Bolivar Intl (SVM)

WSVN31 SVM 051540

SVZM SIGMET 04 VALID 051540/051940 SVM-

SVZM MAIQUETIA FIR EMBD TS OBS AT 1540Z WI N1034 W06218 N0615

W06733 N0731 W07126 N1115 W07209 WIN1034 W06218 TOP FL240 MOV NW

INTSF=

Panama FIR (MPZL)

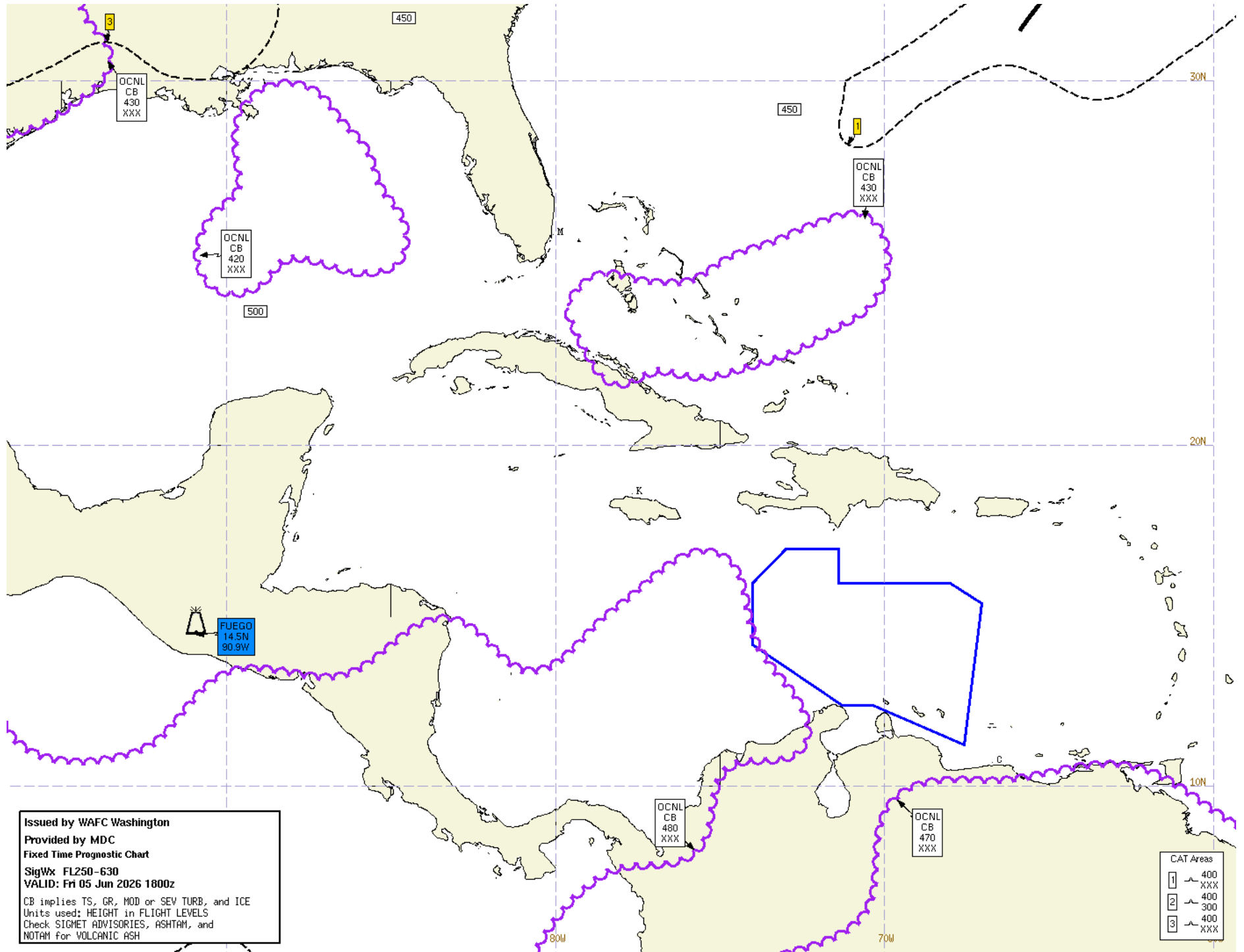
WSPM31 MPTO 051630

MPZL SIGMET 03 VALID 051630/051930 MPTO-

MPZL PANAMA FIR EMBD TS OBS AT 1610Z WI N1006 W08018 -N0810 W08003

-N0813 -W07727- N0956 W07727- N1006 W08018 TOP FL480 MOV W INTSF=

SigWx WAFC Washington Caribbean FL250-630 Fri 05 Jun 2026 1800z

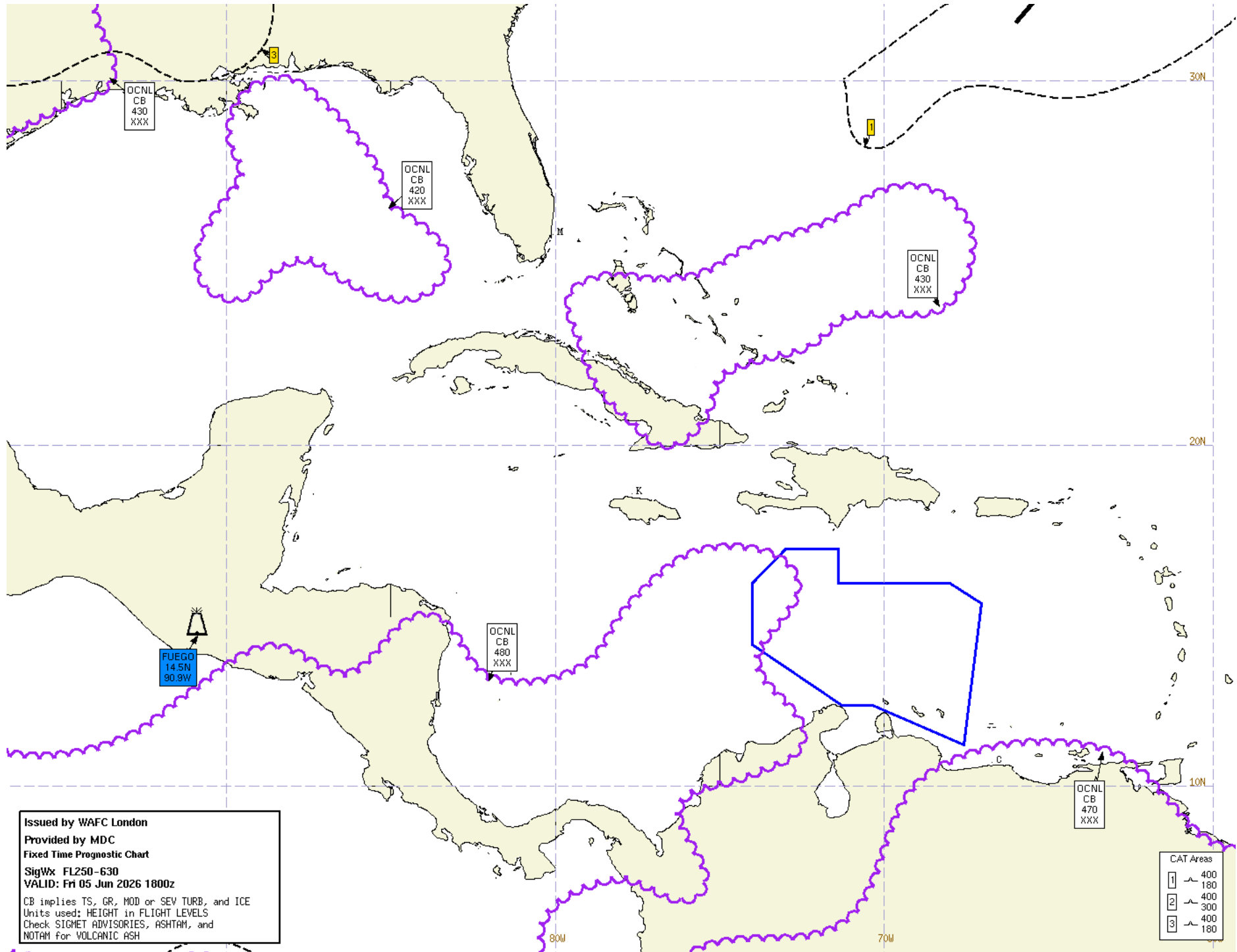


Issued by WAFC Washington
Provided by MDC
Fixed Time Prognostic Chart
SigWx FL250-630
VALID: Fri 05 Jun 2026 1800z
 CB implies TS, GR, MOD or SEV TURB, and ICE
 Units used: HEIGHT in FLIGHT LEVELS
 Check SIGMET ADVISORIES, ASHTAM, and
 NOTAM for VOLCANIC ASH

CAT Areas

1	400 XXX
2	400 300
3	400 XXX

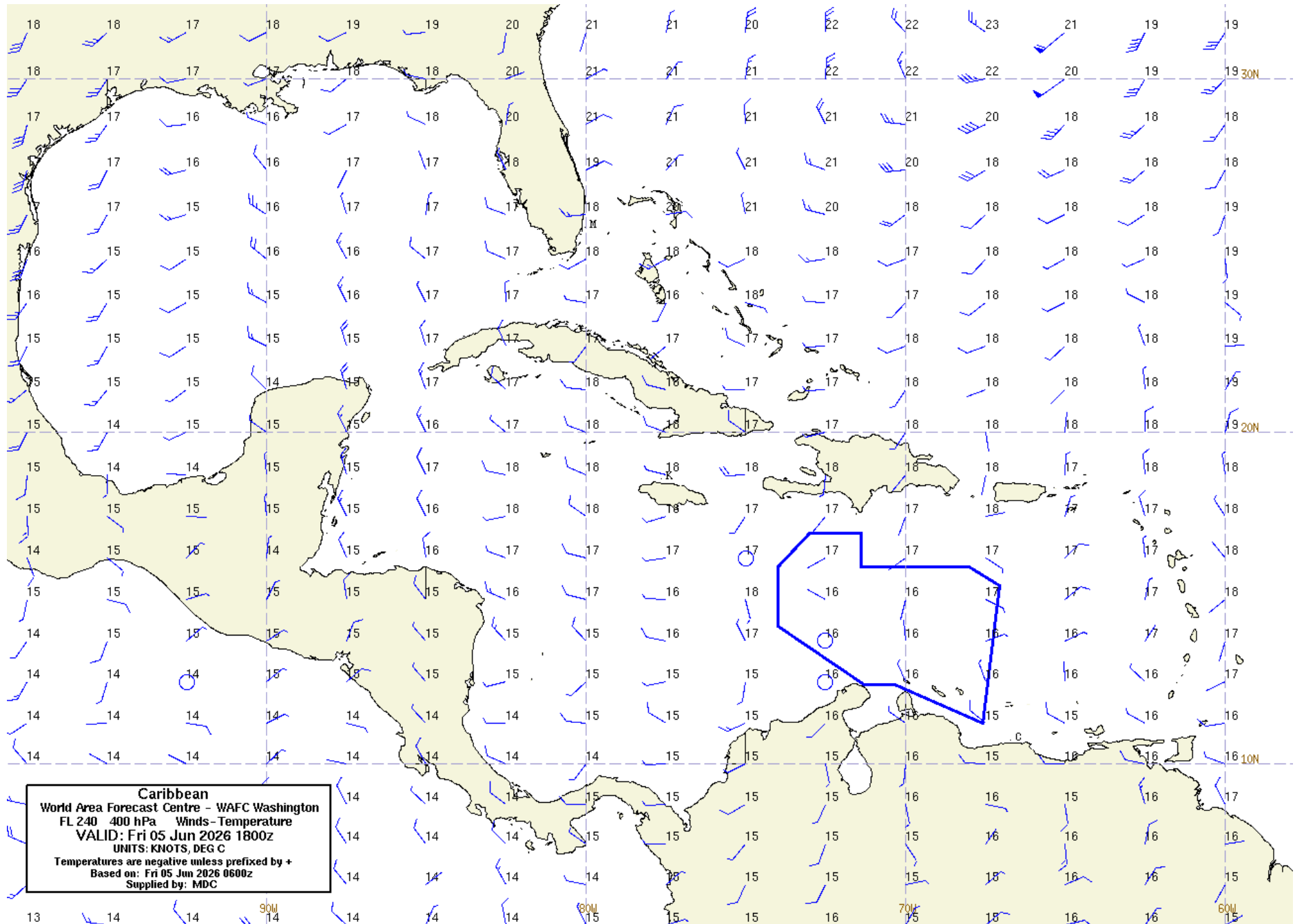
SigWx WAFC London Caribbean FL250-630 Fri 05 Jun 2026 1800z



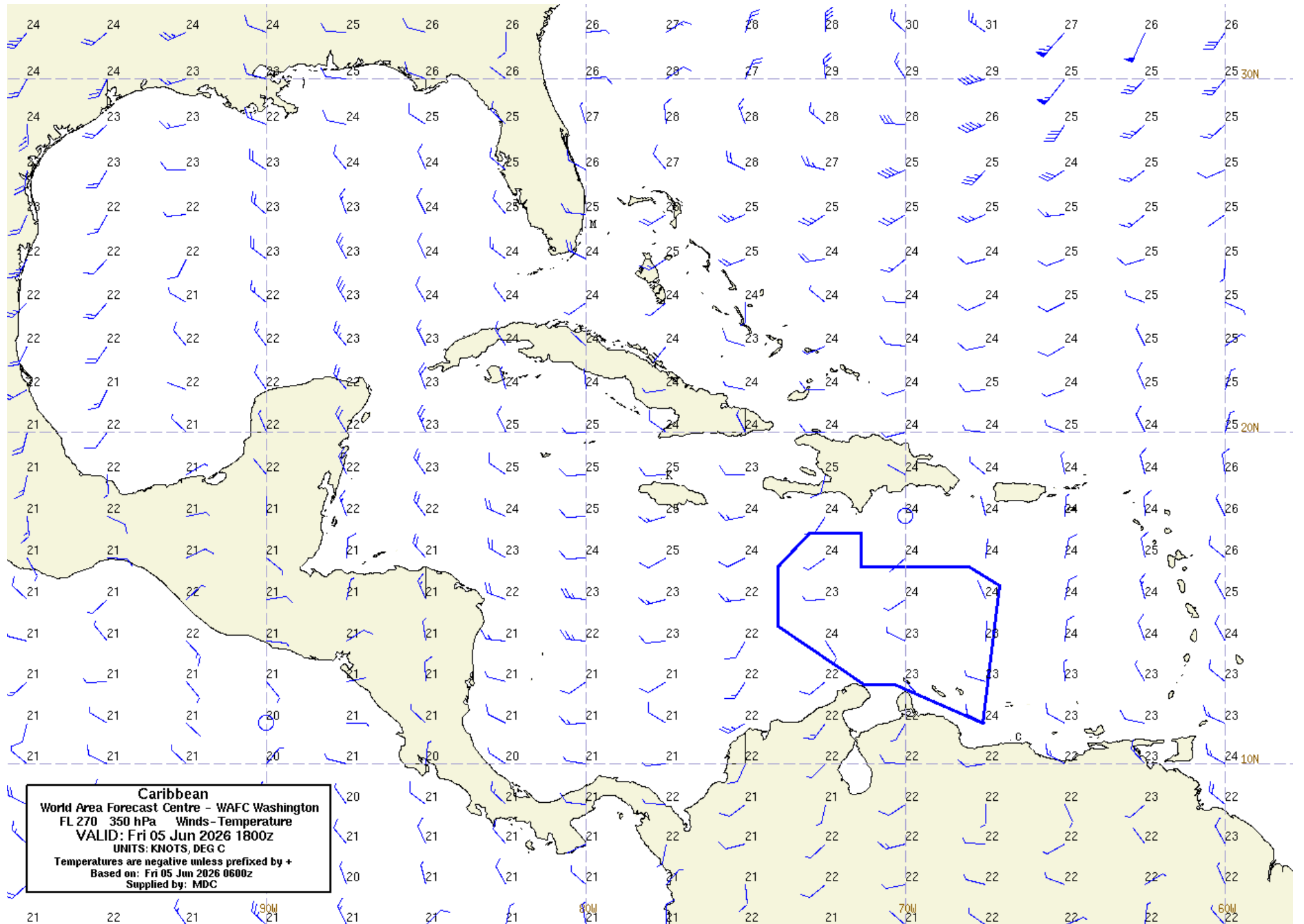
Issued by WAFC London
Provided by MDC
Fixed Time Prognostic Chart
SigWx FL250-630
VALID: Fri 05 Jun 2026 1800z
 CB implies TS, GR, MOD or SEV TURB, and ICE
 Units used: HEIGHT in FLIGHT LEVELS
 Check SIGMET ADVISORIES, ASHTAM, and
 NOTAM for VOLCANIC ASH

CAT Areas	
1	400 180
2	400 300
3	400 180

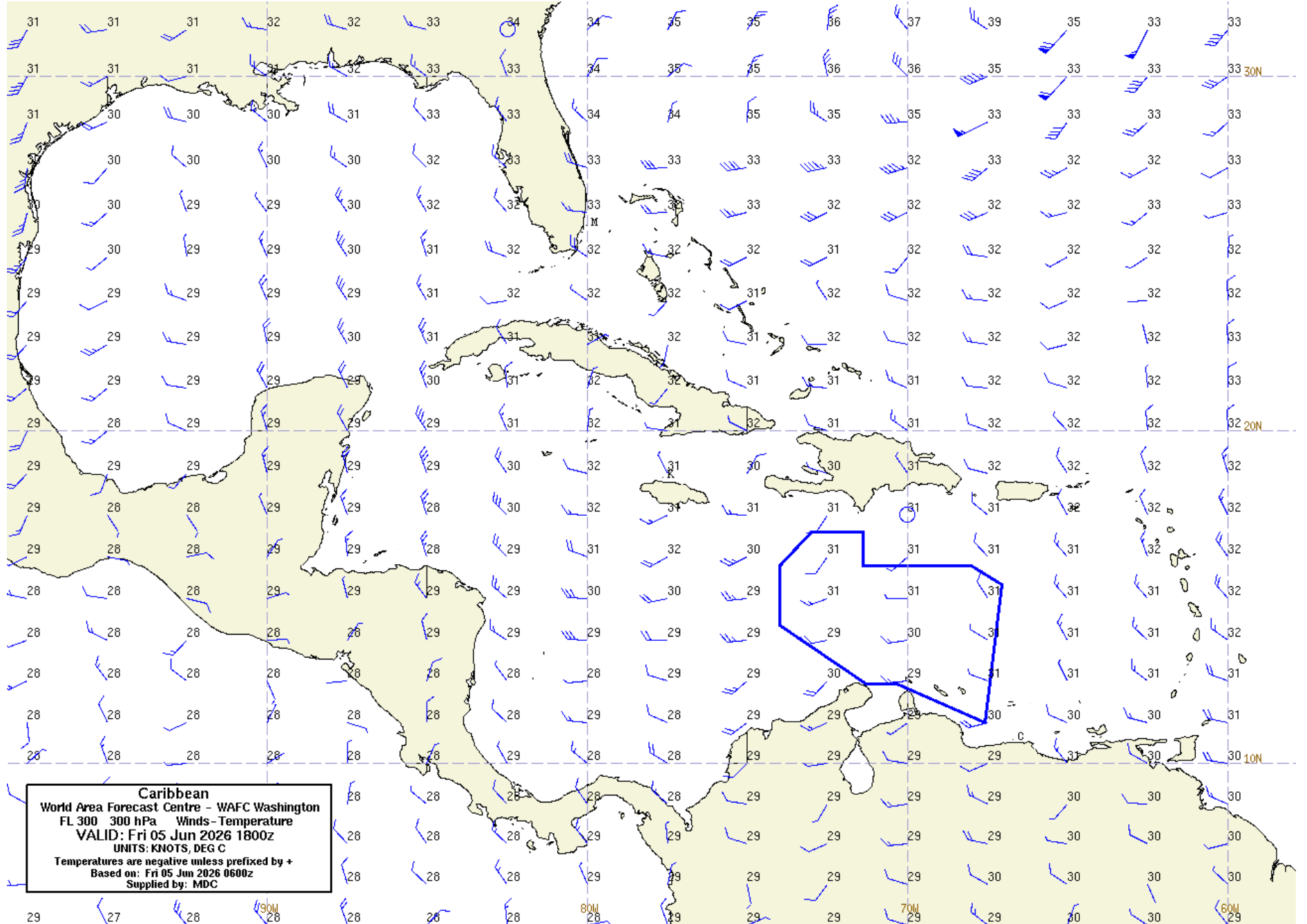
WindTemp WAFC Washington Caribbean FL240 H+12 Fri 05 Jun 2026 1800z



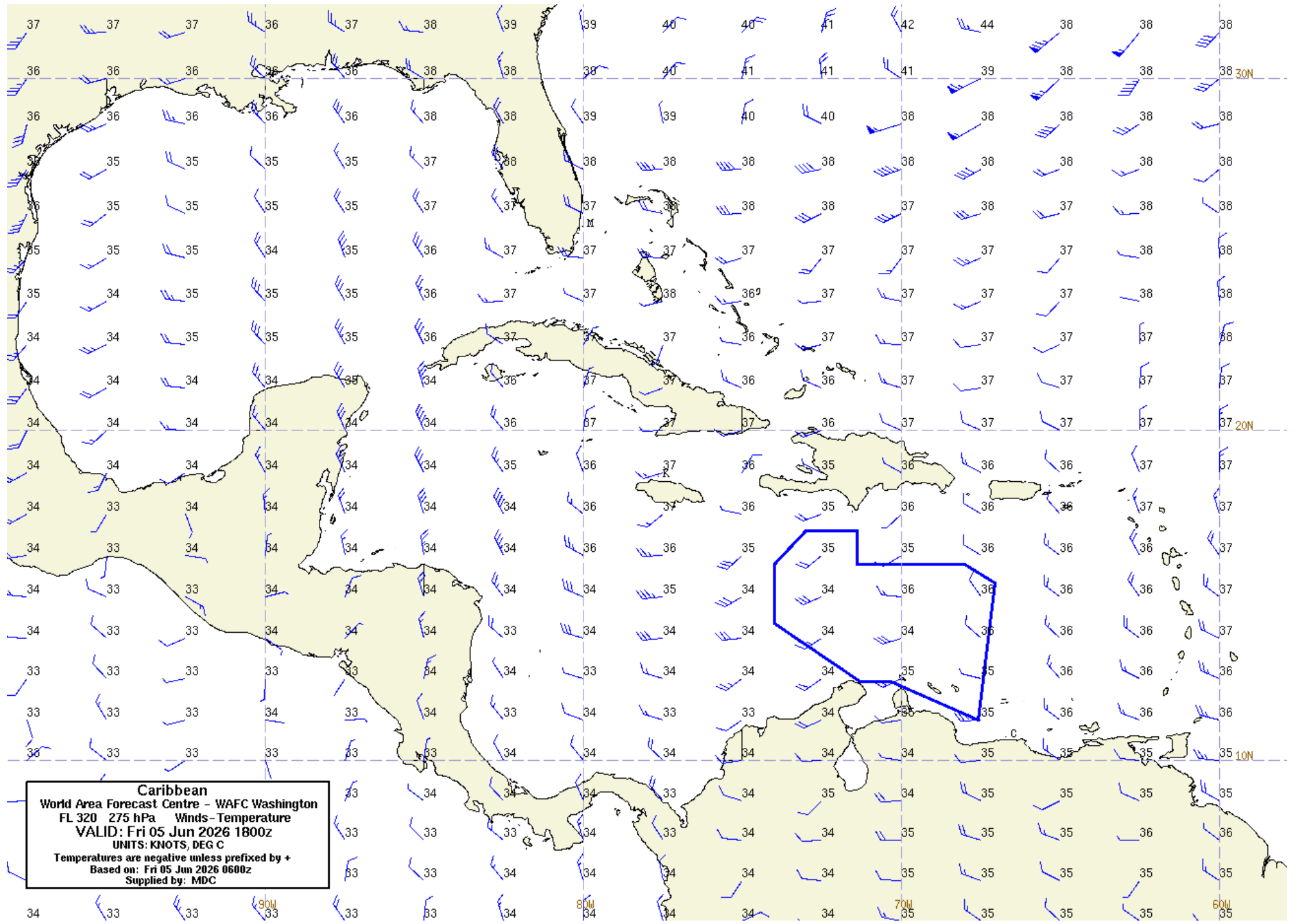
WindTemp WAFC Washington Caribbean FL270 H+12 Fri 05 Jun 2026 1800z



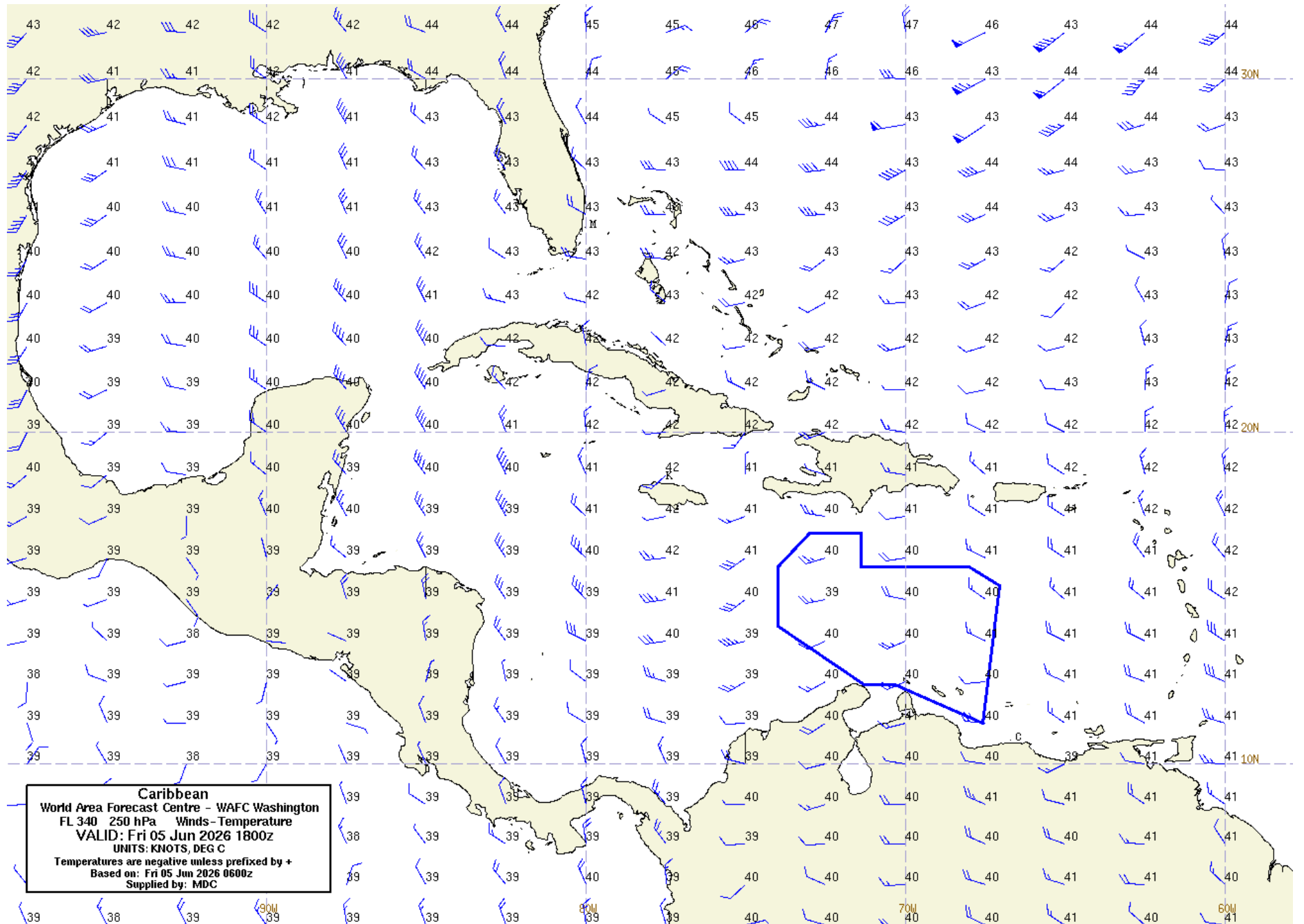
WindTemp WAFC Washington Caribbean FL300 H+12 Fri 05 Jun 2026 1800z



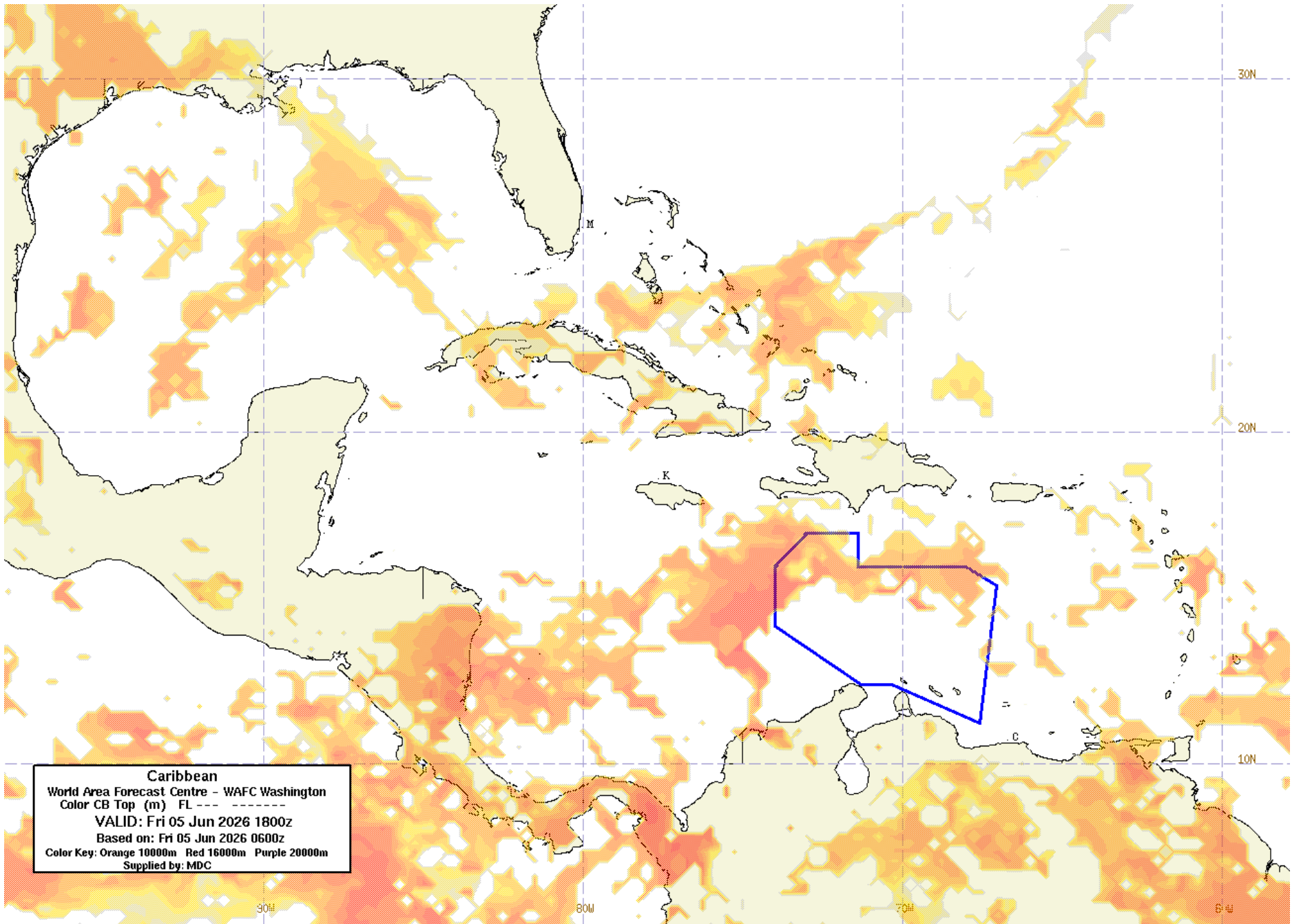
WindTemp WAFC Washington Caribbean FL320 H+12 Fri 05 Jun 2026 1800z



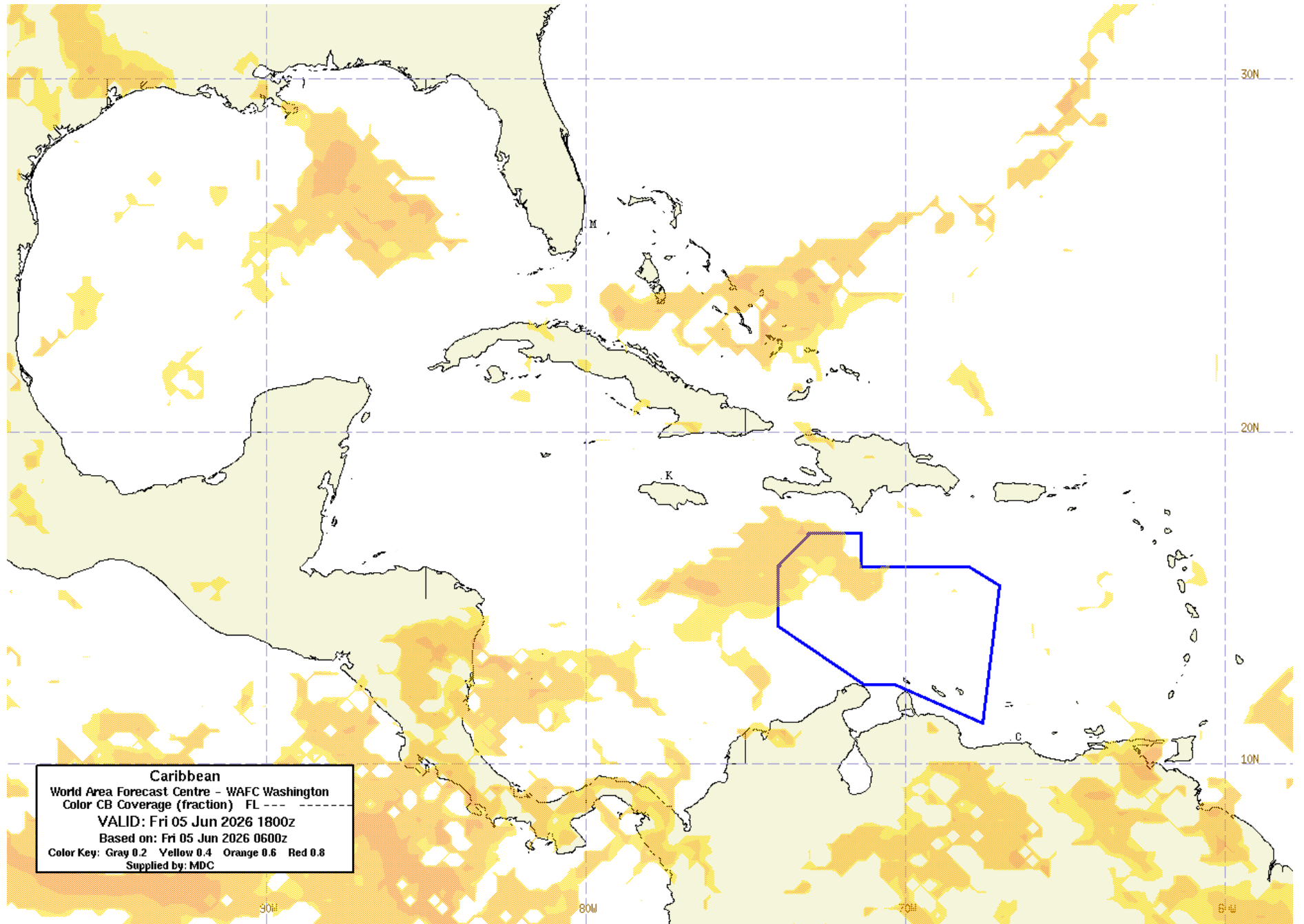
WindTemp WAFC Washington Caribbean FL340 H+12 Fri 05 Jun 2026 1800z



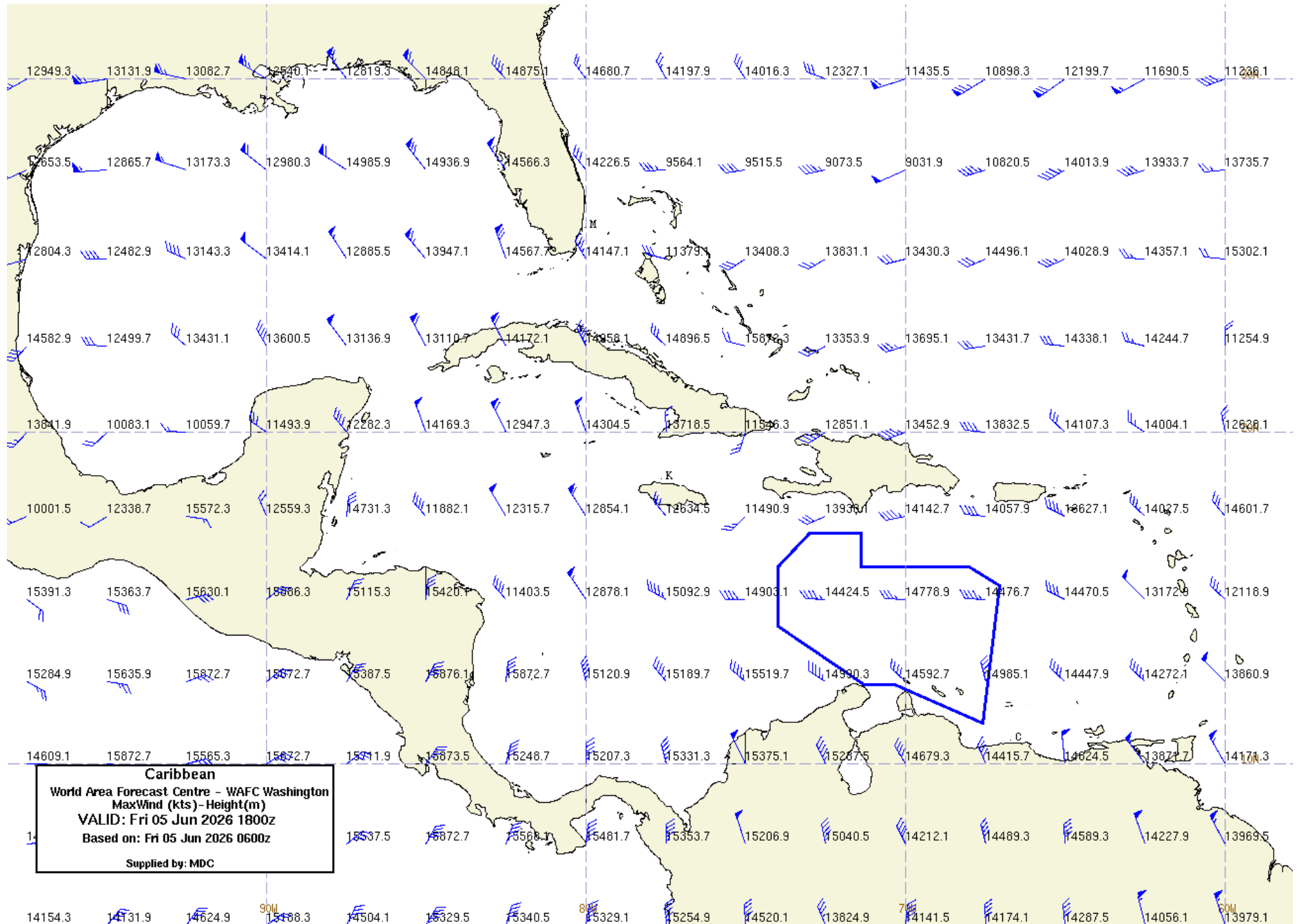
CB TOP WAFC Washington Caribbean H+12 Fri 05 Jun 2026 0600z



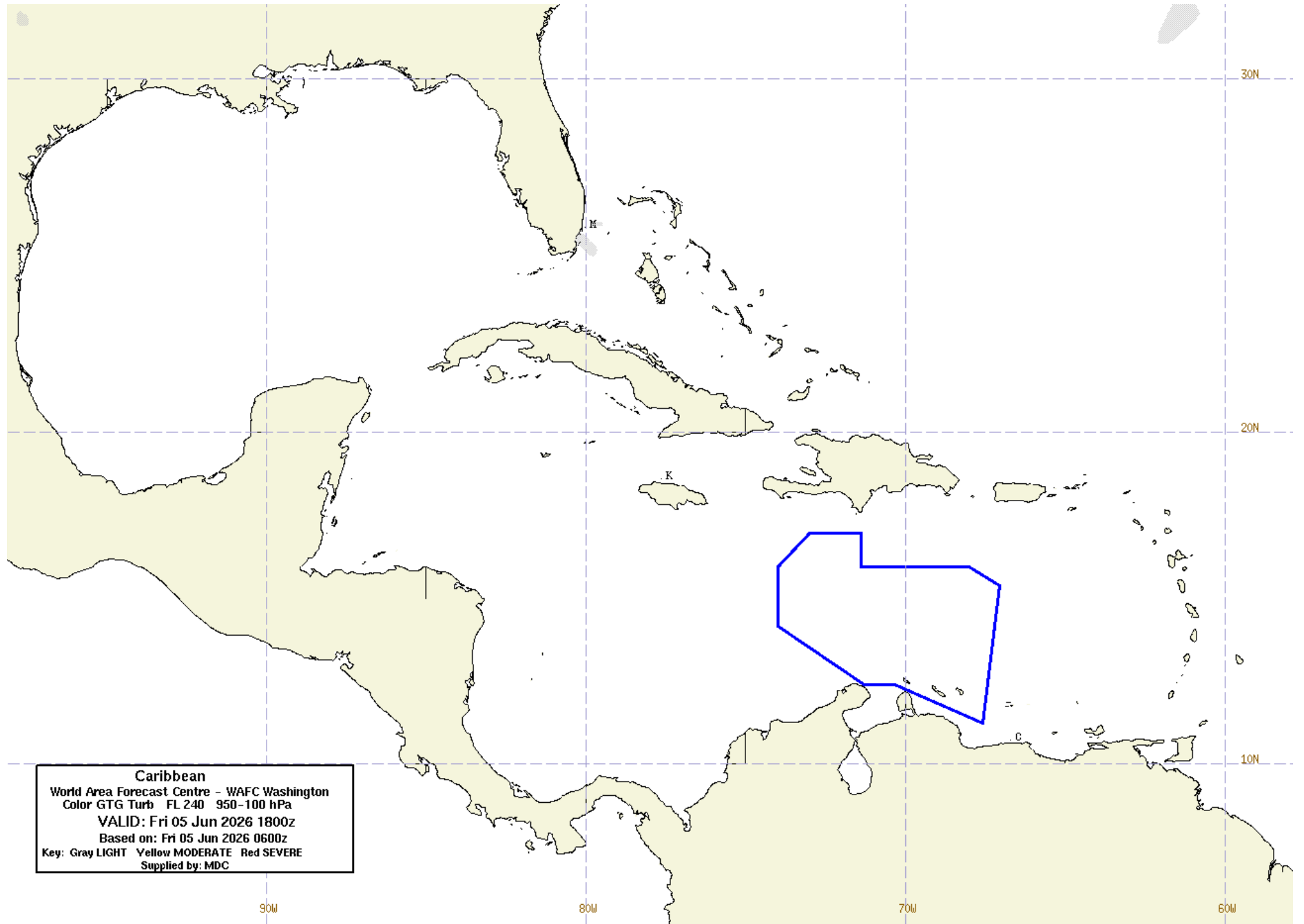
CB HOREXT WAFC Washington Caribbean H+12 Fri 05 Jun 2026 0600z



MaxWind-Height WAFC Washington Caribbean H+12 Fri 05 Jun 2026 0600z



GTGTURB WAFC Washington Caribbean FL240 H+12 Fri 05 Jun 2026 0600z



Icing WAFC Washington Caribbean FL240 H+12 Fri 05 Jun 2026 0600z

