

# Weather Briefing

## Curacao - N.E. USA E. Canada

Generated On Thu Jan 26 18:07:16 GMT 2023

### Origination and Destination

Origination Hato (TNCC)

Sunrise Thu Jan 26 11:02:42 GMT 2023

Sunset Thu Jan 26 22:36:16 GMT 2023

METAR TNCC 261700Z 09011KT 9999 SCT024 30/22 Q1015  
NOSIG=

TAF TNCC 261715Z 2618/2718 09012KT 9999 SCT020  
PROB30 TEMPO 2622/2712 07012G22KT 5000 SHRA SCT014  
BKN020=

Destination John F Kennedy Intl (KJFK)

Sunrise Thu Jan 26 12:11:42 GMT 2023

Sunset Thu Jan 26 22:05:50 GMT 2023

METAR KJFK 261751Z 27024G31KT 10SM BKN044 07/M02  
A2964 RMK AO2 PK  
WND 26037/1701 SLP035 T00671017 10072 20061 51010=

TAF AMD KJFK 261434Z 2615/2718 26024G34KT P6SM BKN035  
FM262200 26022G30KT P6SM BKN040  
FM270100 26015G23KT P6SM SCT040 SCT250  
FM270700 26011KT P6SM BKN100  
FM271100 26008KT P6SM SCT100 SCT250=

## En Route Alpha Reports

### Reina Beatrix Intl (TNCA)

METAR TNCA 261700Z 08018KT 9999 SCT025 29/21 Q1014 NOSIG=

TAF TNCA 261715Z 2618/2718 08017KT 9999 SCT020

TEMPO 2700/2712 SCT015 BKN030=

### Flamingo (TNCB)

METAR TNCB 261655Z 09016KT 060V130 9999 SCT025 SCT029 BKN032 29/21 Q1014=

TAF TNCB 261717Z 2618/2724 08015KT 9999 SCT025

PROB30 TEMPO 2618/2706 6000 SHRA SCT018CB=

### Simon Bolivar Intl (SVMI)

METAR SVMI 261700Z 14003KT 9999 FEW016 33/23 Q1016=

TAF SVMI 261600Z 2618/2718 09006KT 9999

FEW016 SCT100 TX32/2618Z

TN22/2707Z TEMPO 2619/2623 09003KT 9999 FEW016 SCT090=

### Luis Munoz Marin Intl (TJSJ)

TAF TJSJ 261124Z 2612/2712 07009KT P6SM -SHRA SCT035

FM261400 07016KT P6SM FEW025 FEW040

FM262200 06006KT P6SM SCT025 SCT040=

### Las Americas Intl (MDSD)

TAF MDSD 261600Z 2618/2718 13010KT 9999 SCT020 SCT080

PROB30 1118/1121 8000 -SHRA SCT016 BKN070

FM270000 04005KT 9999 FEW018=

### Gregorio Luperon Intl (MDPP)

TAF MDPP 261600Z 2618/2718 12010KT 9999 SCT022=

### Miami Intl (KMIA)

TAF KMIA 261720Z 2618/2724 34008KT P6SM SCT030 BKN040

FM262200 34008KT P6SM SCT030 BKN040

FM270300 VRB05KT P6SM SCT030

FM271500 01012KT P6SM SCT040=

### Lynden Pindling Intl (MYNN)

TAF MYNN 261700Z 2618/2718 23010KT 9999 SCT022

FM270000 27006KT 9000 VCSH BKN018

BECMG 2706/2708 33012KT BKN020=

### Orlando Intl (KMCO)

TAF KMCO 261722Z 2618/2724 31012KT P6SM FEW070

FM270000 34007KT P6SM SKC

FM271400 35008KT P6SM SCT120=

### Jacksonville Intl (KJAX)

TAF KJAX 261720Z 2618/2718 30009G15KT P6SM SCT250

FM262300 30005KT P6SM SKC

FM271500 34007KT P6SM SKC=

### Charleston Afb Intl (KCHS)

TAF KCHS 261722Z 2618/2718 28011G18KT P6SM SKC

FM262300 27006KT P6SM SKC=

**Hartsfield Jackson Atlanta Intl (KATL)**

TAF KATL 261123Z 2612/2718 28011KT P6SM SCT020 BKN035 TEMPO  
2612/2614 BKN020  
FM261500 29016G25KT P6SM SCT040 SCT250  
FM262000 29013G22KT P6SM SCT250  
FM270000 29007KT P6SM SCT250=

**Charlotte Douglas Intl (KCLT)**

TAF KCLT 261723Z 2618/2724 26011G19KT P6SM FEW250  
FM262300 29007KT P6SM SCT250  
FM271000 26003KT P6SM SKC  
FM271800 25006KT P6SM SKC=

**Washington Dulles Intl (KIAD)**

TAF KIAD 261740Z 2618/2724 26015G25KT P6SM SCT050 BKN060  
FM270000 27012G19KT P6SM BKN050  
FM270300 27008KT P6SM SCT050  
FM272200 22006KT P6SM FEW050=

**Baltimore Washington Intl (KBWI)**

TAF KBWI 261740Z 2618/2724 27022G33KT P6SM BKN050  
FM262000 26015G25KT P6SM BKN050  
FM270000 26012G20KT P6SM BKN050  
FM270300 27009KT P6SM SCT050  
FM272300 22005KT P6SM FEW050=

**Philadelphia Intl (KPHL)**

TAF KPHL 261724Z 2618/2724 27018G32KT P6SM BKN045  
FM262300 26010G18KT P6SM SCT050  
FM270400 26008KT P6SM SCT050  
FM271500 26010G18KT P6SM SCT050 TEMPO 2718/2722 BKN050  
FM272300 26008KT P6SM SCT050=

**Newark Liberty Intl (KEWR)**

TAF AMD KEWR 261437Z 2615/2718 26020G34KT P6SM BKN035  
FM262200 26017G25KT P6SM BKN040  
FM270100 26013G21KT P6SM SCT040 SCT250  
FM270600 25008KT P6SM BKN100  
FM271100 26006KT P6SM SCT100 SCT250=

**Norfolk Intl (KORF)**

TAF KORF 261725Z 2618/2718 28012G19KT P6SM SCT050  
FM262200 26009KT P6SM SCT060=

**La Guardia (KLGA)**

TAF AMD KLGA 261435Z 2615/2718 26020G28KT P6SM SCT025 BKN035  
FM261600 27022G34KT P6SM BKN035  
FM262200 26019G27KT P6SM BKN040  
FM270100 26014G22KT P6SM SCT050 SCT250  
FM270500 26011KT P6SM BKN100  
FM270800 26008KT P6SM SCT100 SCT250=

**Bangor Intl (KBGR)**

TAF KBGR 261721Z 2618/2718 24010G19KT 3SM BR VCSH BKN003  
WS002/26040KT  
FM262000 24011G19KT P6SM OVC024  
FM262200 24010G18KT P6SM BKN040  
FM270200 27010G18KT P6SM SCT070

FM271400 26007KT P6SM SCT190=

**Cleveland Hopkins Intl (KCLE)**

TAF AMD KCLE 261500Z 2615/2718 29007KT 5SM -SHSN OVC015 TEMPO  
2615/2617 1SM -SHSN  
FM262100 24011KT 2SM -SHSN OVC015  
FM270300 23012KT 4SM -SHSN OVC015  
FM270800 24009KT P6SM OVC010  
FM271600 21012G20KT P6SM OVC015=

**Bradley Intl (KBDL)**

TAF KBDL 261720Z 2618/2724 26014G29KT P6SM BKN040  
FM262200 26009KT P6SM BKN050  
FM271200 22005KT P6SM FEW100  
FM271500 25007KT P6SM FEW240  
FM272300 19005KT P6SM SCT030=

**General Edward Lawrence Logan Intl (KBOS)**

TAF KBOS 261720Z 2618/2724 26016G31KT P6SM BKN025  
FM261900 26016G32KT P6SM SCT110  
FM270400 27015G28KT P6SM FEW220  
FM270600 27014G23KT P6SM FEW200  
FM271100 27010KT P6SM SCT210=

**Pittsburgh Intl (KPIT)**

TAF KPIT 261720Z 2618/2724 26013G21KT 4SM -SHSN OVC015 TEMPO  
2618/2621 1SM -SHSN  
FM262100 26012G20KT 3SM -SHSN BKN015 TEMPO 2621/2701 1SM  
-SHSN  
FM270100 25012G21KT 4SM -SHSN OVC015  
FM271000 25011KT P6SM -SHSN OVC015  
FM271700 23010KT P6SM OVC025  
FM272100 21012KT P6SM BKN035=

**Buffalo Niagara Intl (KBUF)**

TAF KBUF 261740Z 2618/2718 27012G20KT 6SM -SN OVC018  
FM262000 27010G17KT P6SM OVC020  
FM270000 27007KT P6SM OVC020  
FM270800 25006KT 3SM -SHSN OVC007 TEMPO 2709/2713 1SM -SHSN  
FM271400 24007KT 5SM -SHSN OVC012  
FM271600 23011KT P6SM OVC015=

**Lester B Pearson Intl (CYYZ)**

TAF CYYZ 261740Z 2618/2724 31012KT P6SM OVC020 TEMPO 2618/2703  
OVC025 FM270300 28008KT P6SM -SHSN OVC020 FM270600 VRB03KT  
P6SM BKN015 OVC080 FM271600 21015KT P6SM BKN030 BECMG  
2717/2719 22015G25KT RMK NXT FCST BY 262100Z=

**Pierre Elliott Trudeau Intl (CYUL)**

TAF CYUL 261740Z 2618/2718 34010KT P6SM BKN030 BKN060 TEMPO  
2618/2621 4SM -SN FEW012 OVC020 BECMG 2618/2620 26012G22KT  
FM262300 26012G22KT P6SM SCT030 OVC060 FM270300 26010KT P6SM  
BKN060 FM271000 26010KT P6SM FEW060 BECMG 2710/2712 VRB03KT  
RMK NXT FCST BY 262100Z=

**Coleman A Young Muni (KDET)**

TAF KDET 261724Z 2618/2718 26008KT 3SM -SHSN SCT015 OVC025  
FM262200 24007KT 2SM -SHSN OVC015 TEMPO 2700/2704 1 1/2SM  
-SHSN OVC007

FM270600 24007KT P6SM BKN025 OVC040  
FM271400 20016G26KT P6SM SCT030 BKN150=

**Syracuse Hancock Intl (KSYR)**

TAF KSYR 261721Z 2618/2718 26017G29KT 6SM -SHSN BR SCT019 OVC028  
FM270100 28012G26KT 3SM -SHSN OVC019 TEMPO 2703/2707 1 1/2SM  
-SHSN BR OVC012  
FM270900 29010G17KT P6SM -SN OVC022  
FM271300 30008KT P6SM OVC030=

**Ottawa Macdonald Cartier Intl (CYOW)**

TAF CYOW 261740Z 2618/2718 30012KT P6SM SCT030 BKN060 TEMPO  
2618/2621 5SM -SN OVC020 PROB30 2618/2619 2SM -SN FM270500  
29005KT P6SM BKN060 FM270800 29005KT P6SM FEW060 FM271700  
VRB03KT P6SM BKN060 RMK NXT FCST BY 262100Z=

# SIGMET

## Montreal FIR (CZUL)

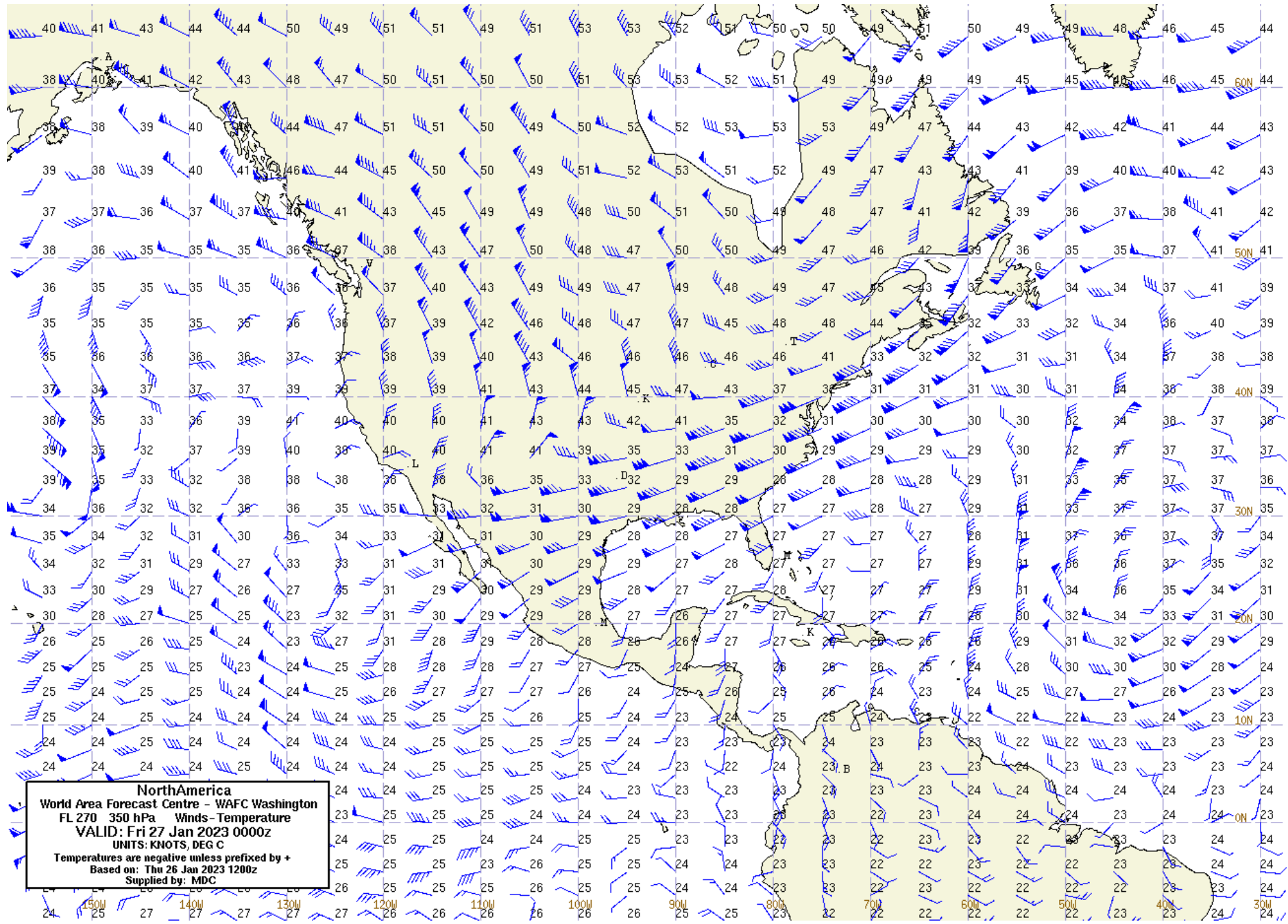
WSCN05 CWAO 261440

CZUL SIGMET G1 VALID 261440/261840 CWEG-

CZUL MONTREAL FIR SEV TURB OBS WI N4659 W06950 - N4723 W06746 - N4159 W06659 -  
N4226 W06511 - N5004 W06639 - N4920 W07004 - N4659 W06950 FL100/240 STNR NC=

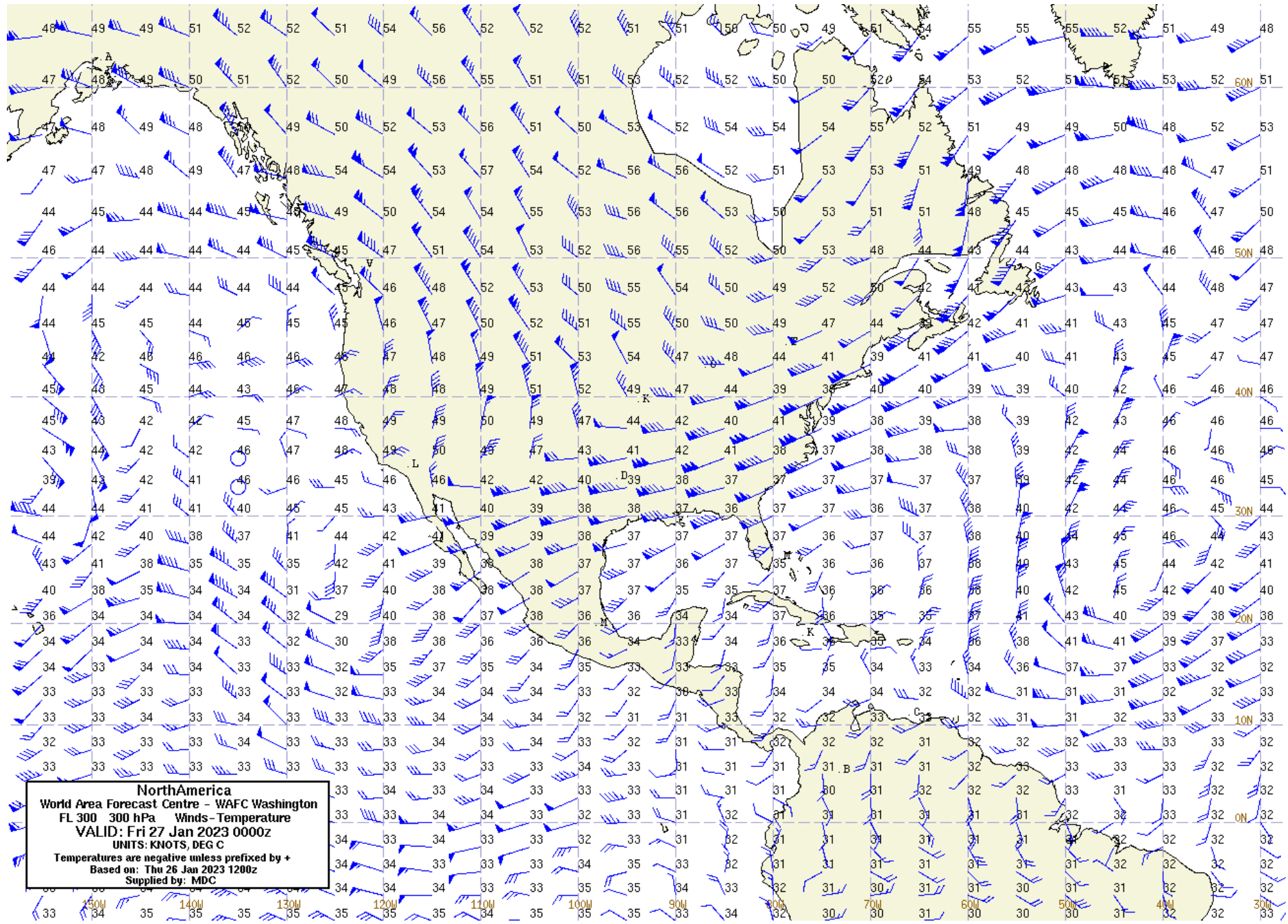


**WindTemp WAFC Washington NorthAmerica FL270 H+12 Fri 27 Jan 2023 0000z**

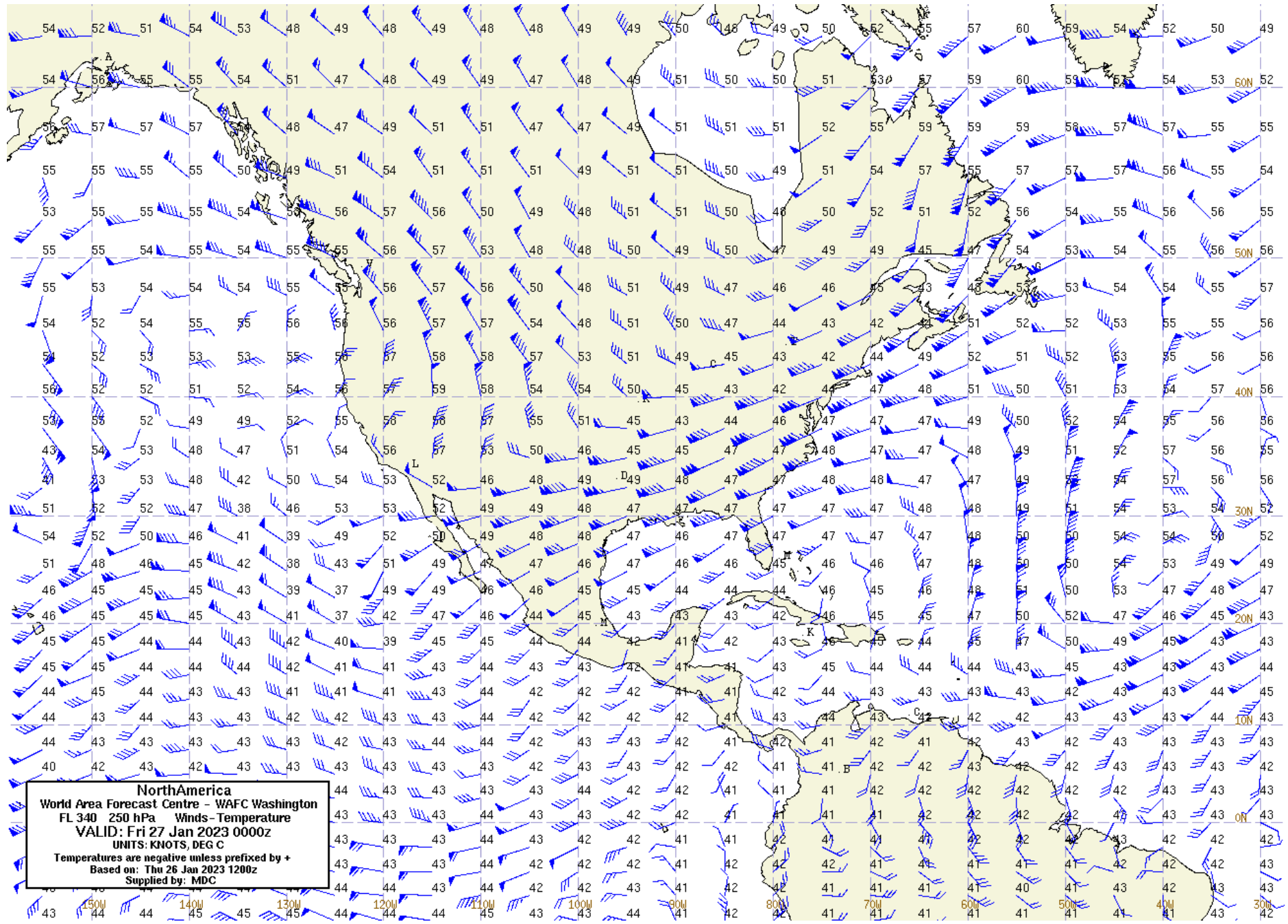




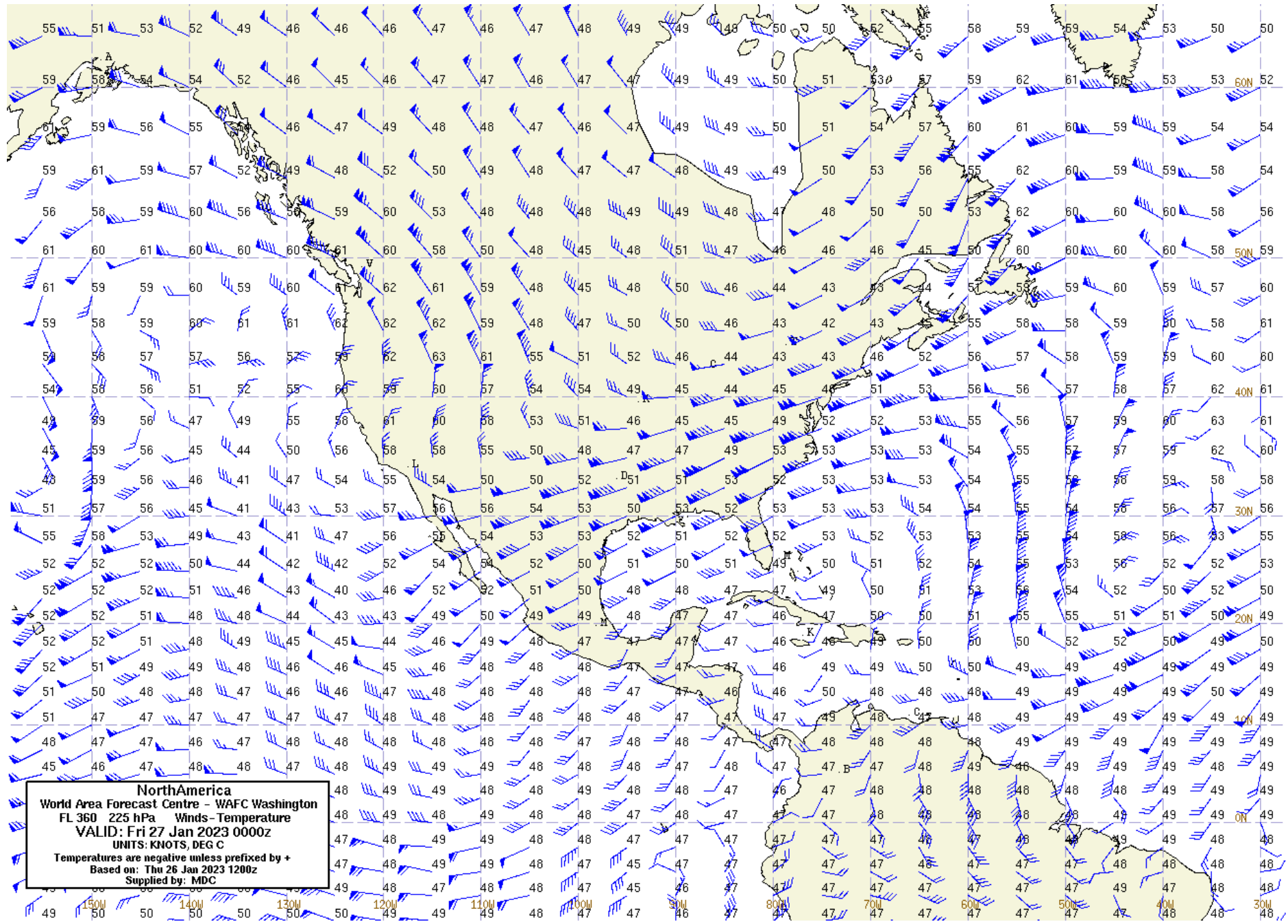
**WindTemp WAFC Washington NorthAmerica FL300 H+12 Fri 27 Jan 2023 0000z**



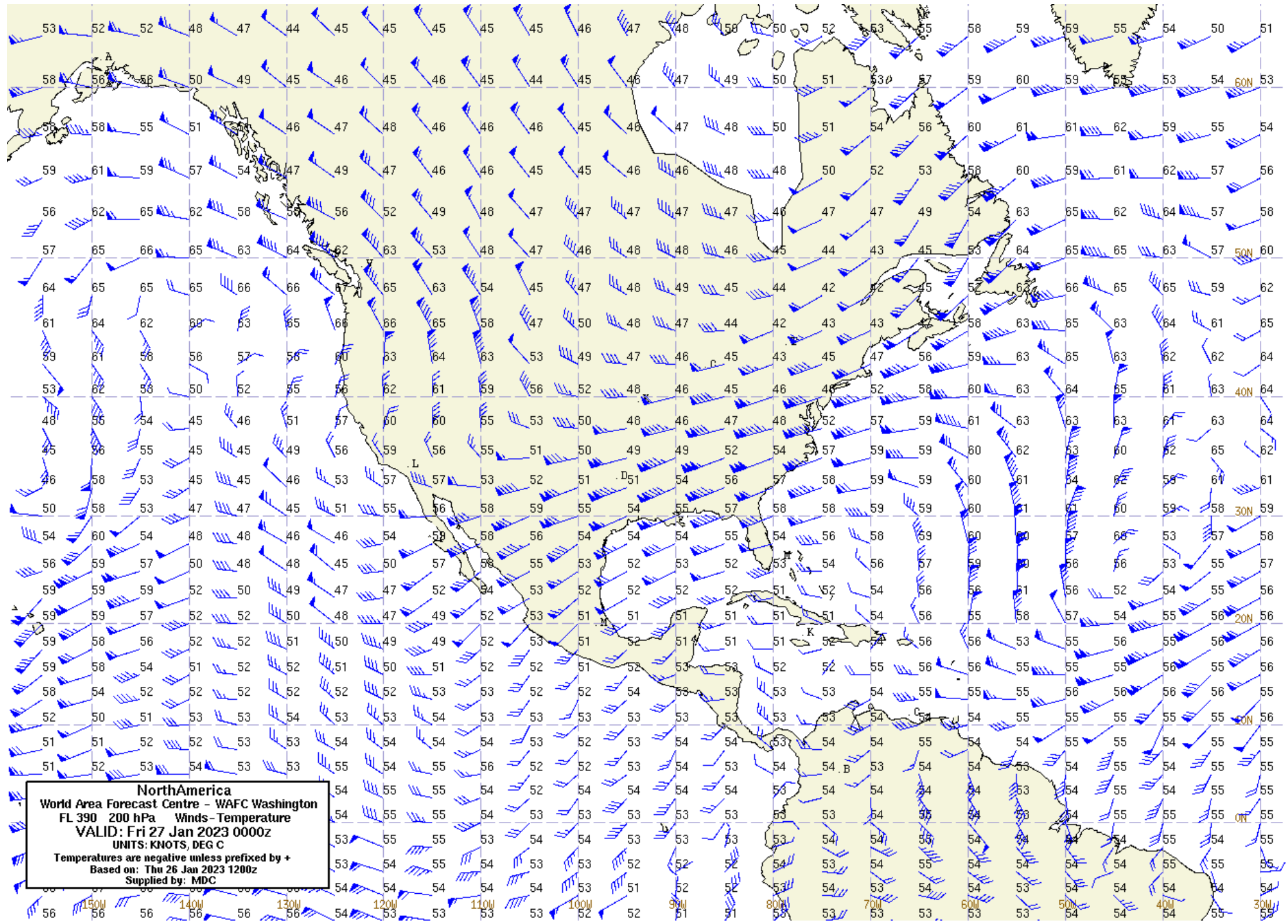
WindTemp WAFC Washington NorthAmerica FL340 H+12 Fri 27 Jan 2023 0000z



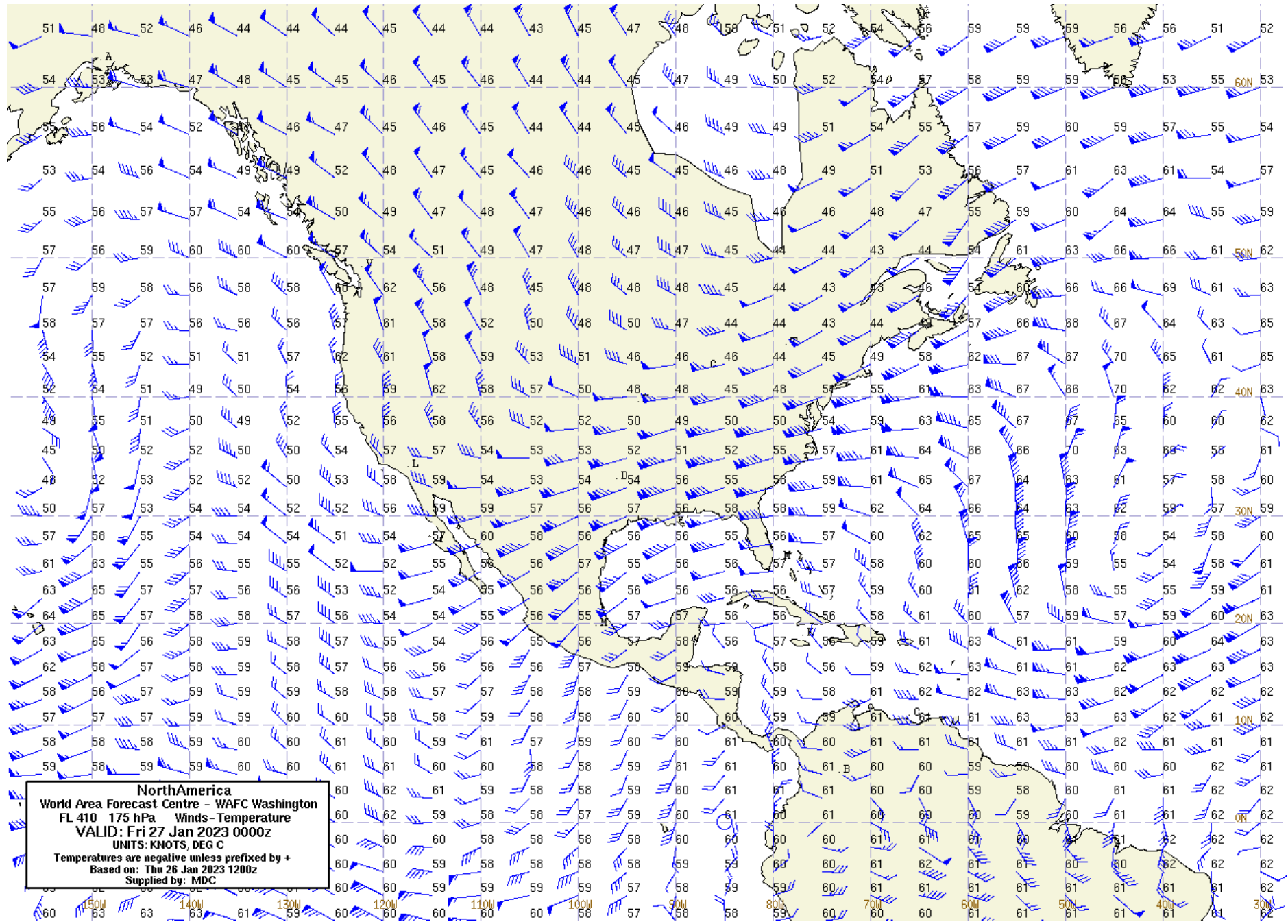
**WindTemp WAFC Washington NorthAmerica FL360 H+12 Fri 27 Jan 2023 0000z**



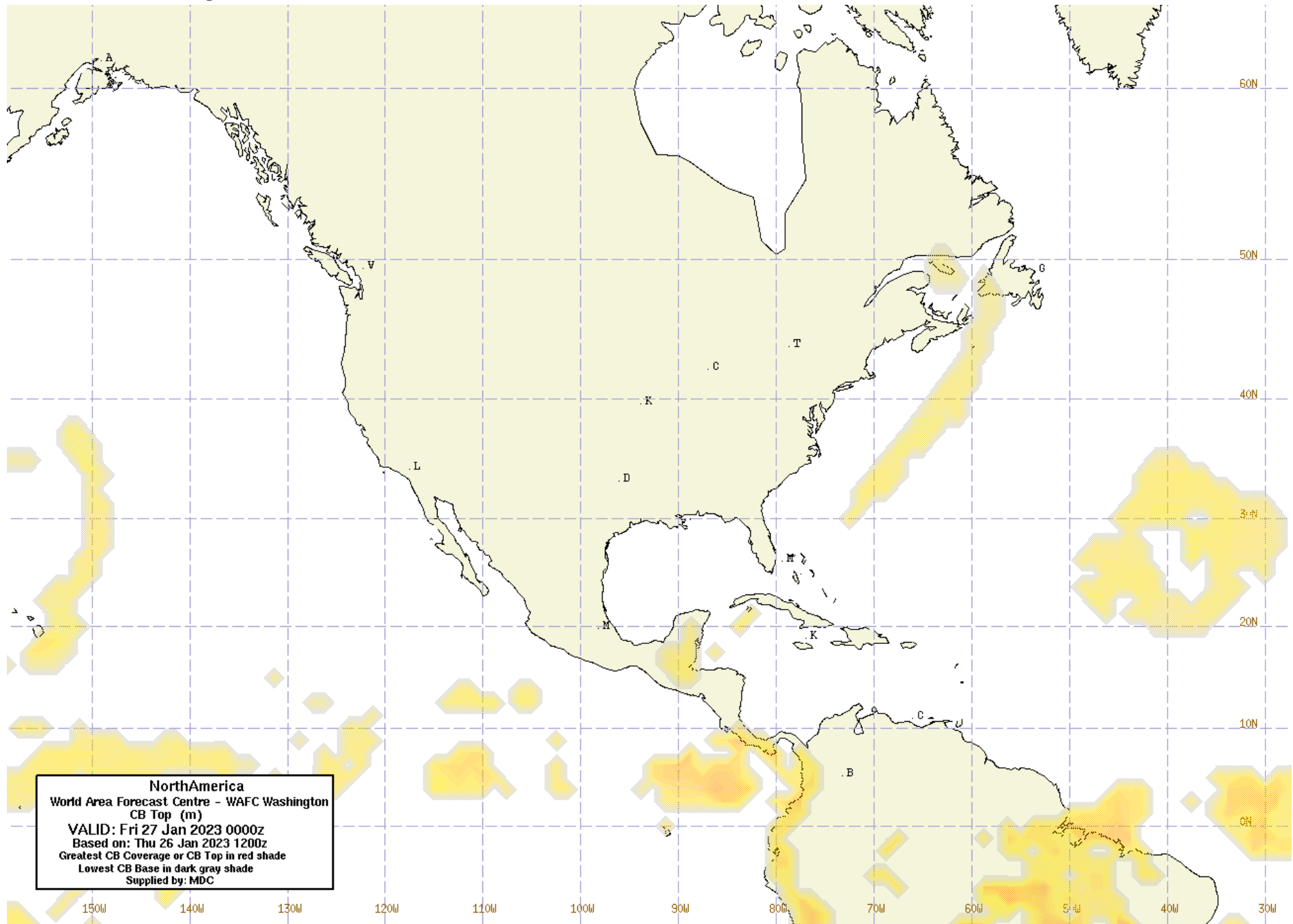
WindTemp WAFC Washington NorthAmerica FL390 H+12 Fri 27 Jan 2023 0000z



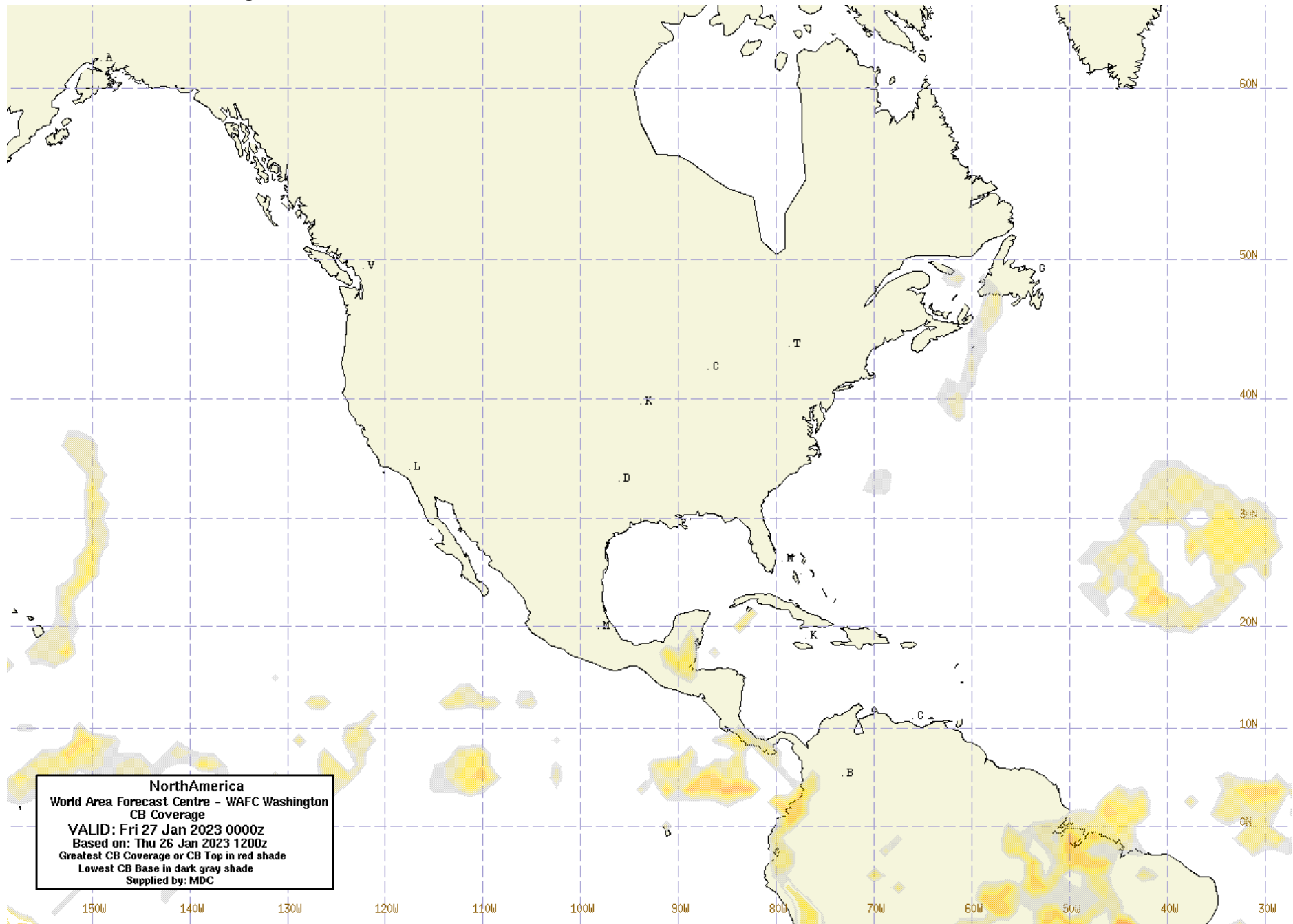
WindTemp WAFC Washington NorthAmerica FL410 H+12 Fri 27 Jan 2023 0000z



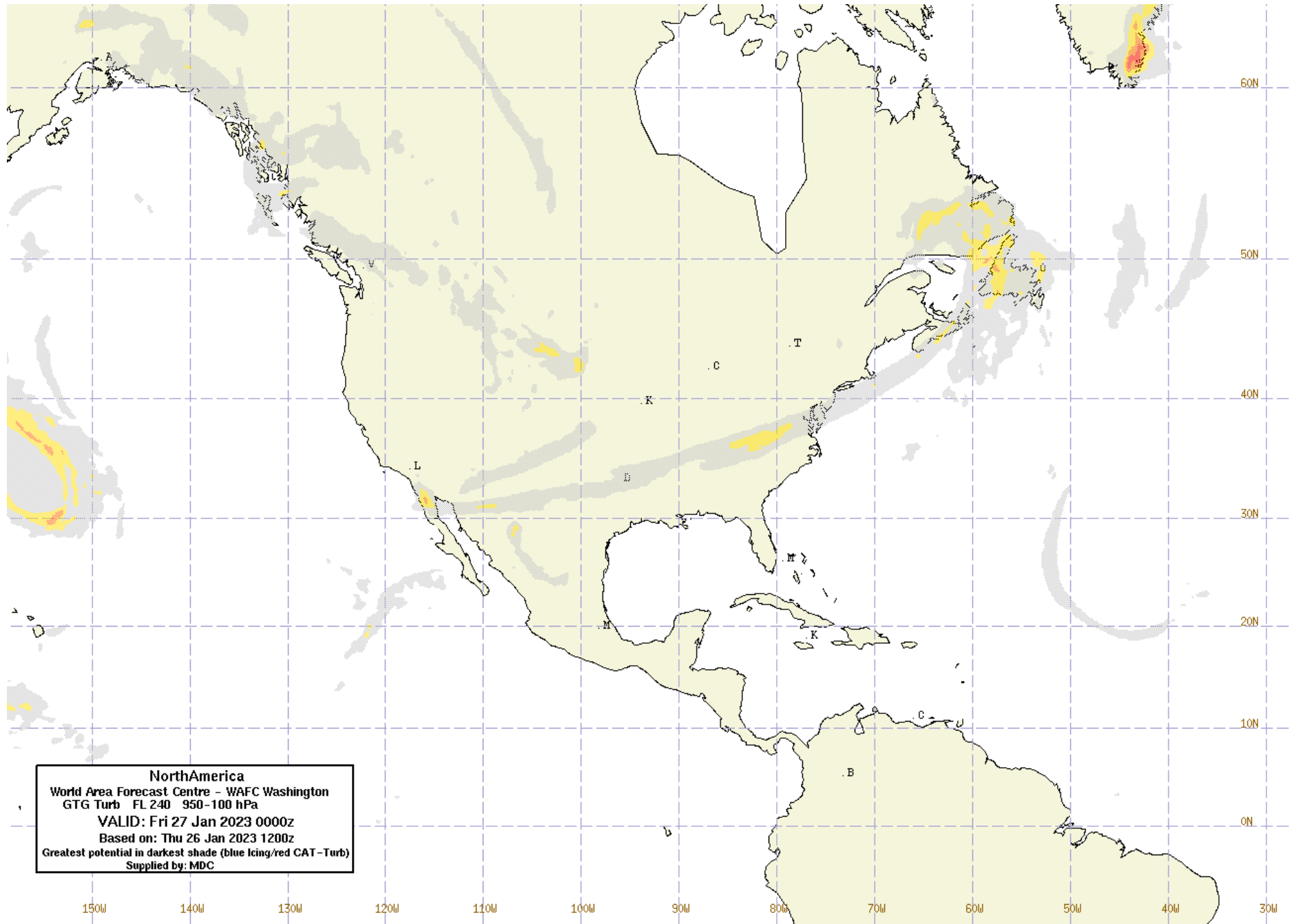
CB TOP WAFC Washington NorthAmerica H+12 Fri 27 Jan 2023 0000z



CB HOREXT WAFC Washington NorthAmerica H+12 Fri 27 Jan 2023 0000z

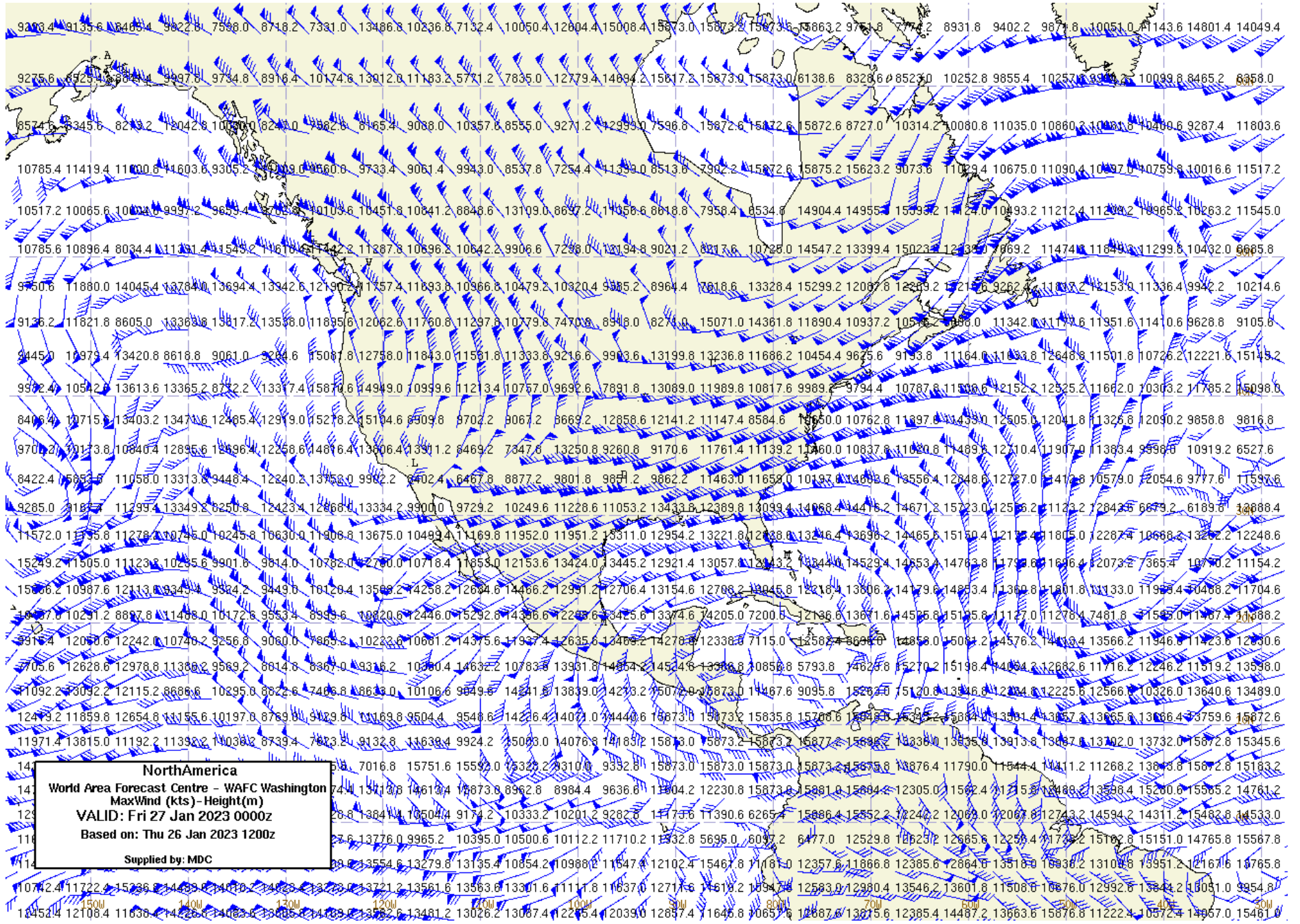


**GTGTURB WAFC Washington NorthAmerica FL240 H+12 Fri 27 Jan 2023 0000z**





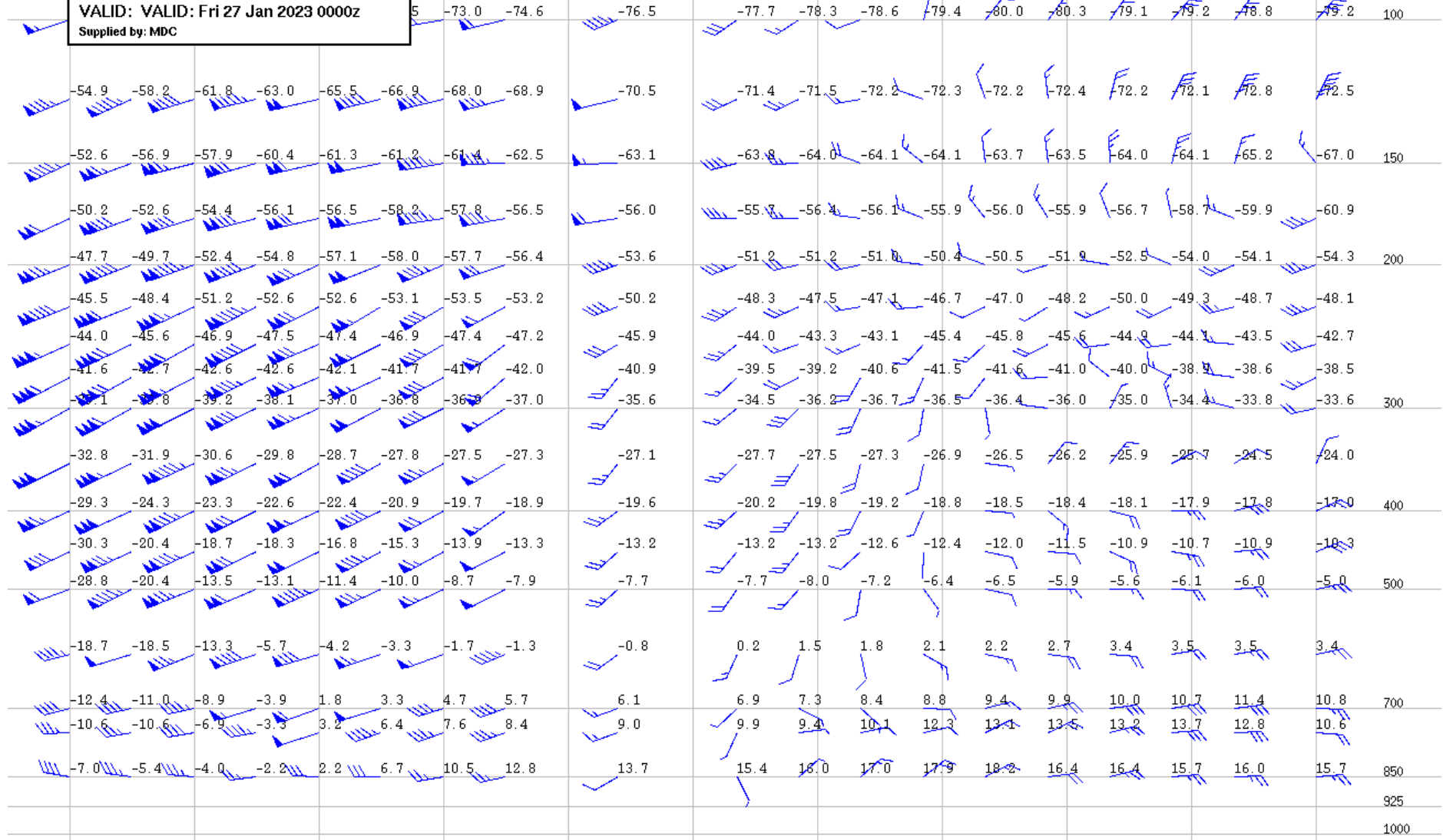
**MaxWind-Height WAFC Washington NorthAmerica H+12 Thu 26 Jan 2023 1200z**



**NorthAmerica**  
**World Area Forecast Centre - WAFC Washington**  
**MaxWind (kts)-Height(m)**  
**VALID: Fri 27 Jan 2023 0000z**  
**Based on: Thu 26 Jan 2023 1200z**  
**Supplied by: MDC**

# CrossSection WAFC Washington KJFK-TNCC WindTemp.(Kts-DegC) H+12 Fri 27 Jan 2023 0000z

Wind (kts) - Temperature (C) KJFK - TNCC  
 World Area Forecast Centre - WAFC\_Washington  
 VALID: VALID: Fri 27 Jan 2023 0000z  
 Supplied by: MDC



KJFK KACY N 37 18' N 35 37' N 33 56' N 32 15' N 30 34' N 28 52'  
 W 075 28' W 076 15' W 077 00' W 077 44' W 078 26' W 079 06'

KMIA MUHA 78333 N 20 45' N 19 37' N 18 28' N 17 19' N 16 09' N 14 58' N 13 47'  
 W 079 22' W 077 53' W 076 25' W 074 59' W 073 34' W 072 09' W 070 46'

TNEE