

Weather Briefing

Curacao - Suriname

Generated On Thu Jan 26 18:07:23 GMT 2023

Origination and Destination

Origination Hato (TNCC)

Sunrise Thu Jan 26 11:02:42 GMT 2023

Sunset Thu Jan 26 22:36:16 GMT 2023

METAR TNCC 261700Z 09011KT 9999 SCT024 30/22 Q1015
NOSIG=

TAF TNCC 261715Z 2618/2718 09012KT 9999 SCT020
PROB30 TEMPO 2622/2712 07012G22KT 5000 SHRA SCT014
BKN020=

Destination Johan A Pengel Intl (SMJP)

Sunrise Thu Jan 26 09:58:18 GMT 2023

Sunset Thu Jan 26 21:50:30 GMT 2023

METAR SMJP 261800Z 36008KT 9999 VCSH SCT020 SCT025
29/21 Q1010 NOSIG=

TAF SMJP 261600Z 2618/2718 05010KT 9999 SCT030
TX31/2617Z TN21/2708Z
PROB30 2608/2610 VRB02KT 3000 BR SCT003=

En Route Alpha Reports

Reina Beatrix Intl (TNCA)

METAR TNCA 261700Z 08018KT 9999 SCT025 29/21 Q1014 NOSIG=

TAF TNCA 261715Z 2618/2718 08017KT 9999 SCT020

TEMPO 2700/2712 SCT015 BKN030=

Flamingo (TNCB)

METAR TNCB 261655Z 09016KT 060V130 9999 SCT025 SCT029 BKN032 29/21 Q1014=

TAF TNCB 261717Z 2618/2724 08015KT 9999 SCT025

PROB30 TEMPO 2618/2706 6000 SHRA SCT018CB=

Simon Bolivar Intl (SVMI)

METAR SVMI 261700Z 14003KT 9999 FEW016 33/23 Q1016=

TAF SVMI 261600Z 2618/2718 09006KT 9999

FEW016 SCT100 TX32/2618Z

TN22/2707Z TEMPO 2619/2623 09003KT 9999 FEW016 SCT090=

Del Caribe Intl Gen Santiago Marino (SVMG)

TAF SVMG 261600Z 2618/2718 08009KT 9999 FEW010 TX33/2618Z TN24/2708Z

TEMPO 2620/2623 06007KT 9999 FEW013 =

General Jose Antonio Anzoategui Intl (SVBC)

TAF SVBC 261600Z 2618/2718 09005KT 9999 SCT010 TX32/2618Z TN23/2706Z

TEMPO 2619/2623 08002KT 9999 SCT016=

Piarco (TTPP)

TAF TTPP 261600Z 2618/2718 10010KT 9999 SCT018

BECMG 2700/2702 00000KT FEW016

BECMG 2712/2714 10008KT FEW020=

Crown Point (TTCP)

TAF TTCP 261600Z 2618/2718 07012KT 9999 FEW018

BECMG 2700/2702 07005KT

BECMG 2712/2714 07010KT=

Point Salines Intl (TGPY)

TAF TGPY 261600Z 2618/2718 07016G26KT 9999 FEW019

BECMG 2705/2707 SCT018=

Rochambeau (SOCA)

TAF SOCA 261700Z 2618/2718 06010KT 9999 SCT025

PROB30 TEMPO 2618/2718 3000 SHRA SCT010 BKN015TCU

BECMG 2622/2624 VRB02KT

BECMG 2713/2715 04010KT=

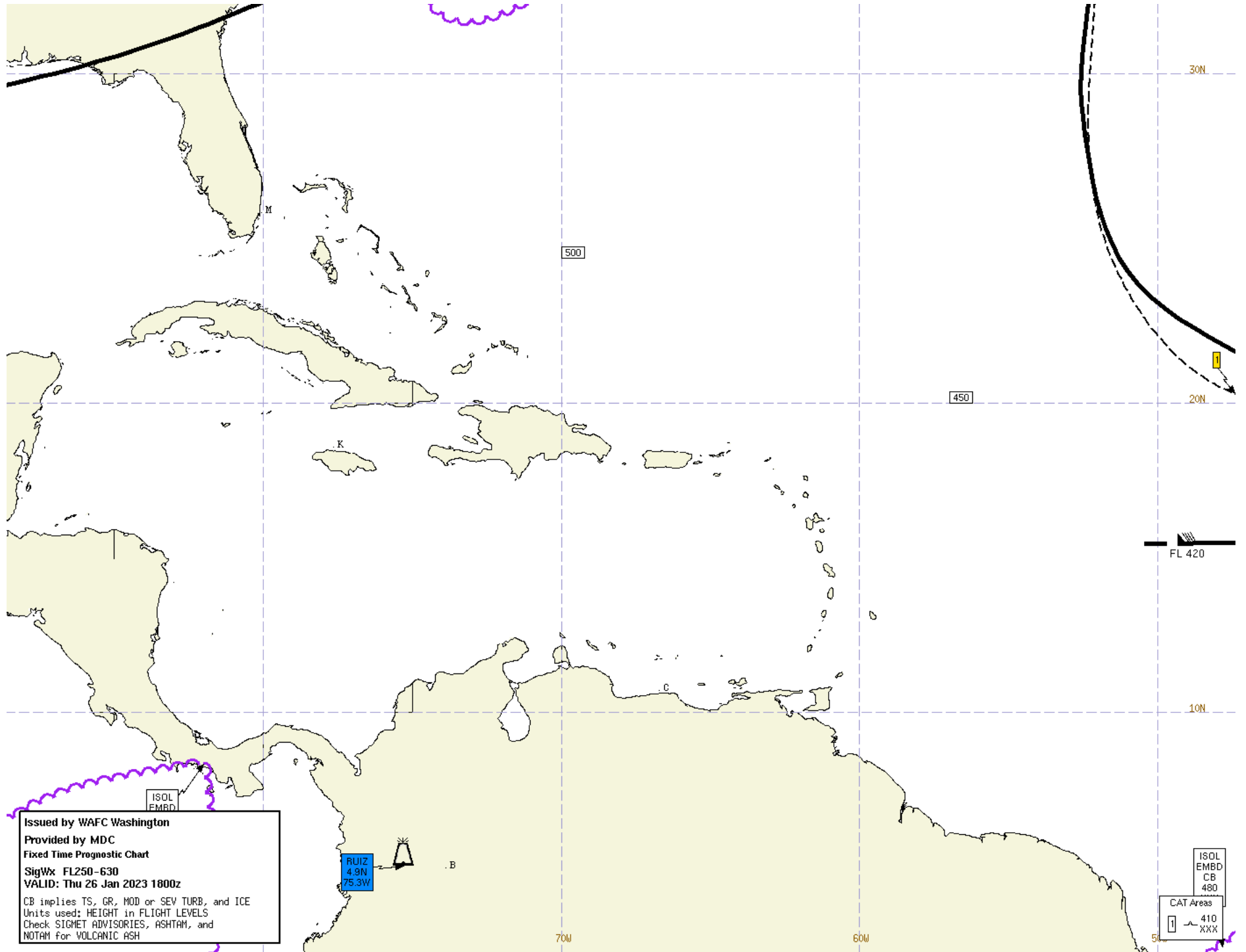
Cheddi Jagan Intl (SYCJ)

TAF SYCJ 261700Z 2618/2718 08012KT 9999 SCT022

BECMG 2700/2703 05004KT 9999 SCT017 SCT100

BECMG 2711/2713 07012KT 9999 BKN020=

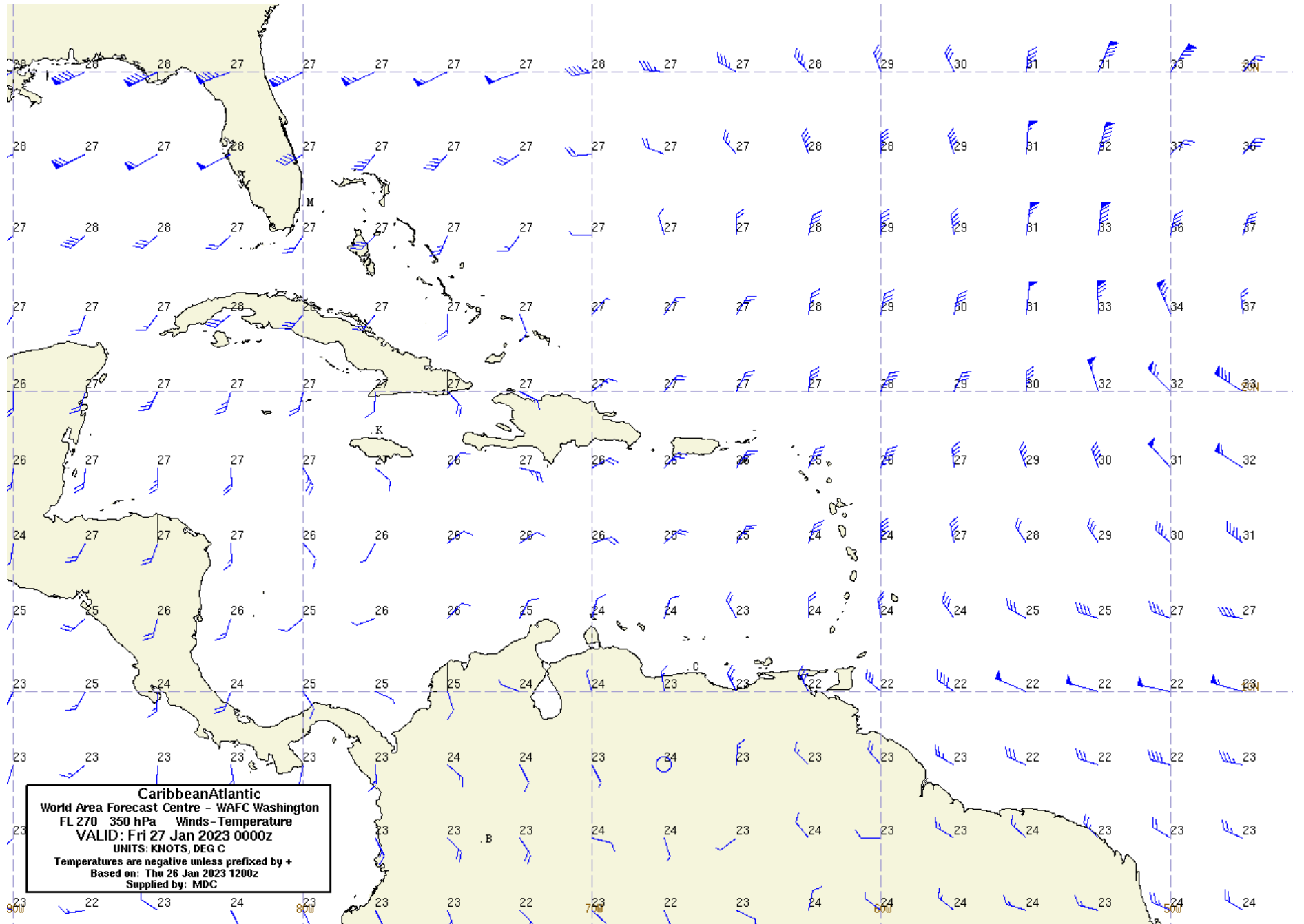
SigWx WAFC Washington CaribbeanAtlantic FL250-630 Thu 26 Jan 2023 1800z



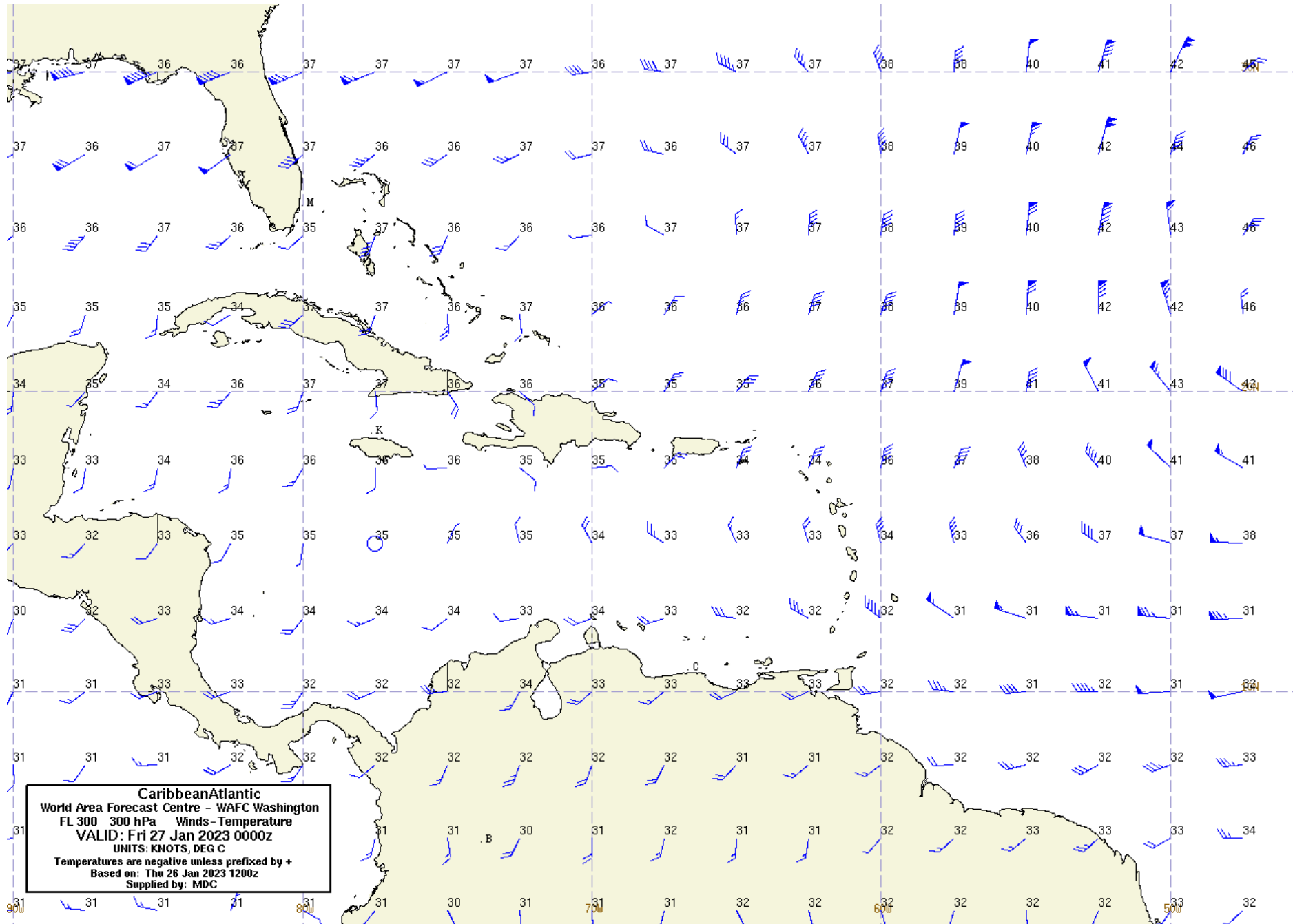
Issued by WAFC Washington
Provided by MDC
Fixed Time Prognostic Chart
SigWx FL250-630
VALID: Thu 26 Jan 2023 1800z
CB implies TS, GR, MOD or SEV TURB, and ICE
Units used: HEIGHT in FLIGHT LEVELS
Check SIGMET ADVISORIES, ASHTAM, and
NOTAM for VOLCANIC ASH

ISOL
EMBD
CB
480
CAT Areas
1 410
XXX

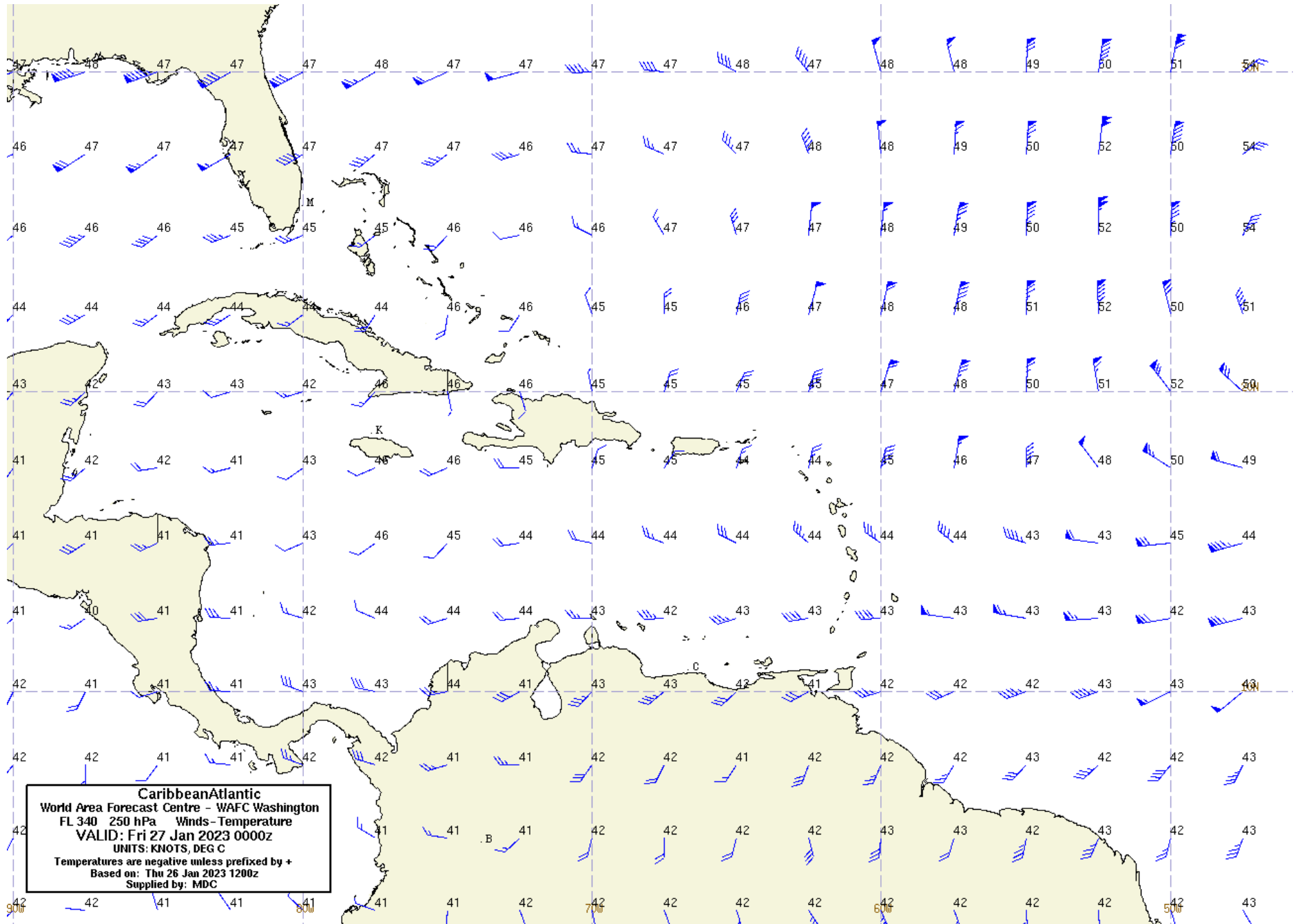
WindTemp WAFC Washington CaribbeanAtlantic FL270 H+12 Fri 27 Jan 2023 0000z



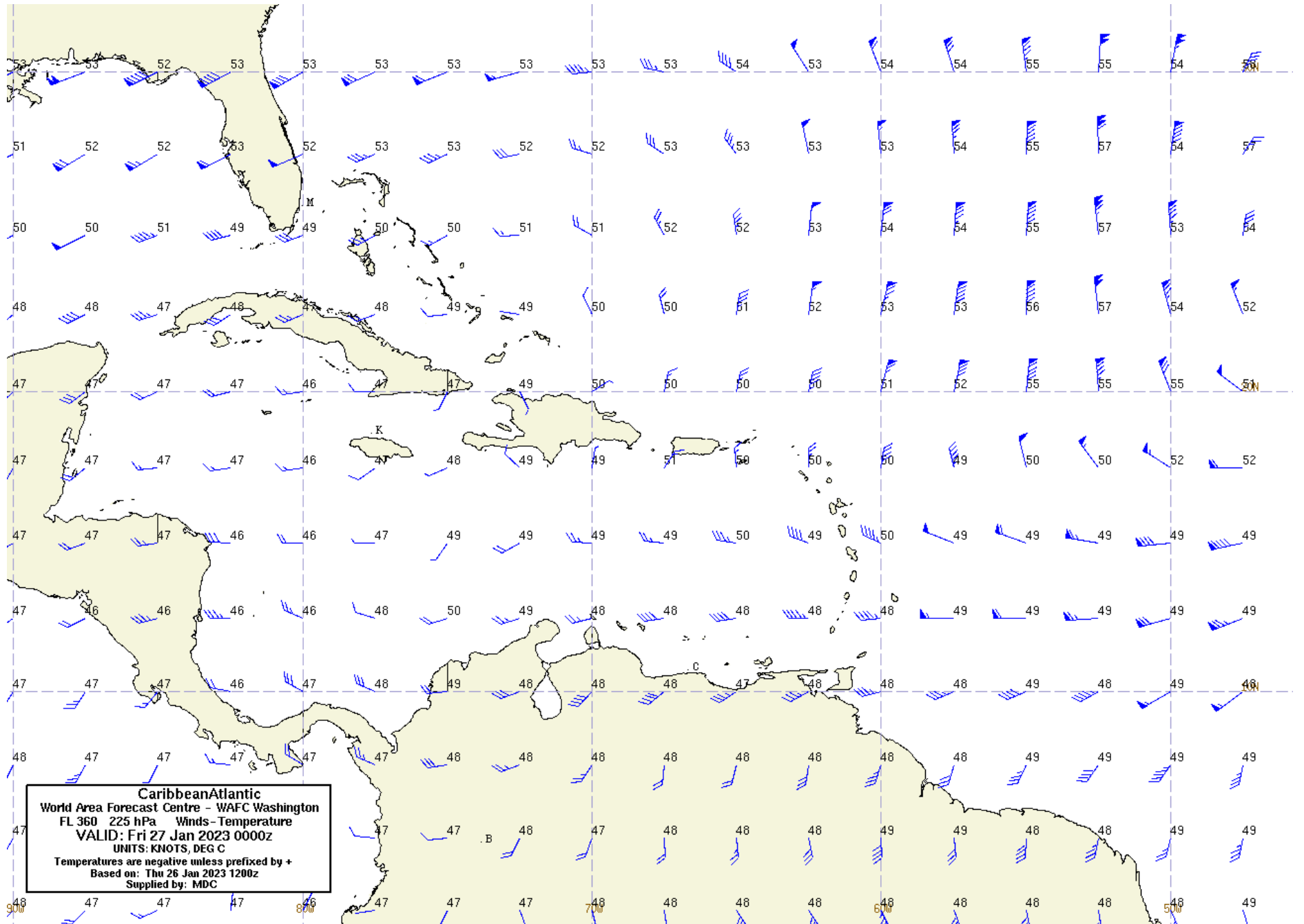
WindTemp WAFC Washington CaribbeanAtlantic FL300 H+12 Fri 27 Jan 2023 0000z



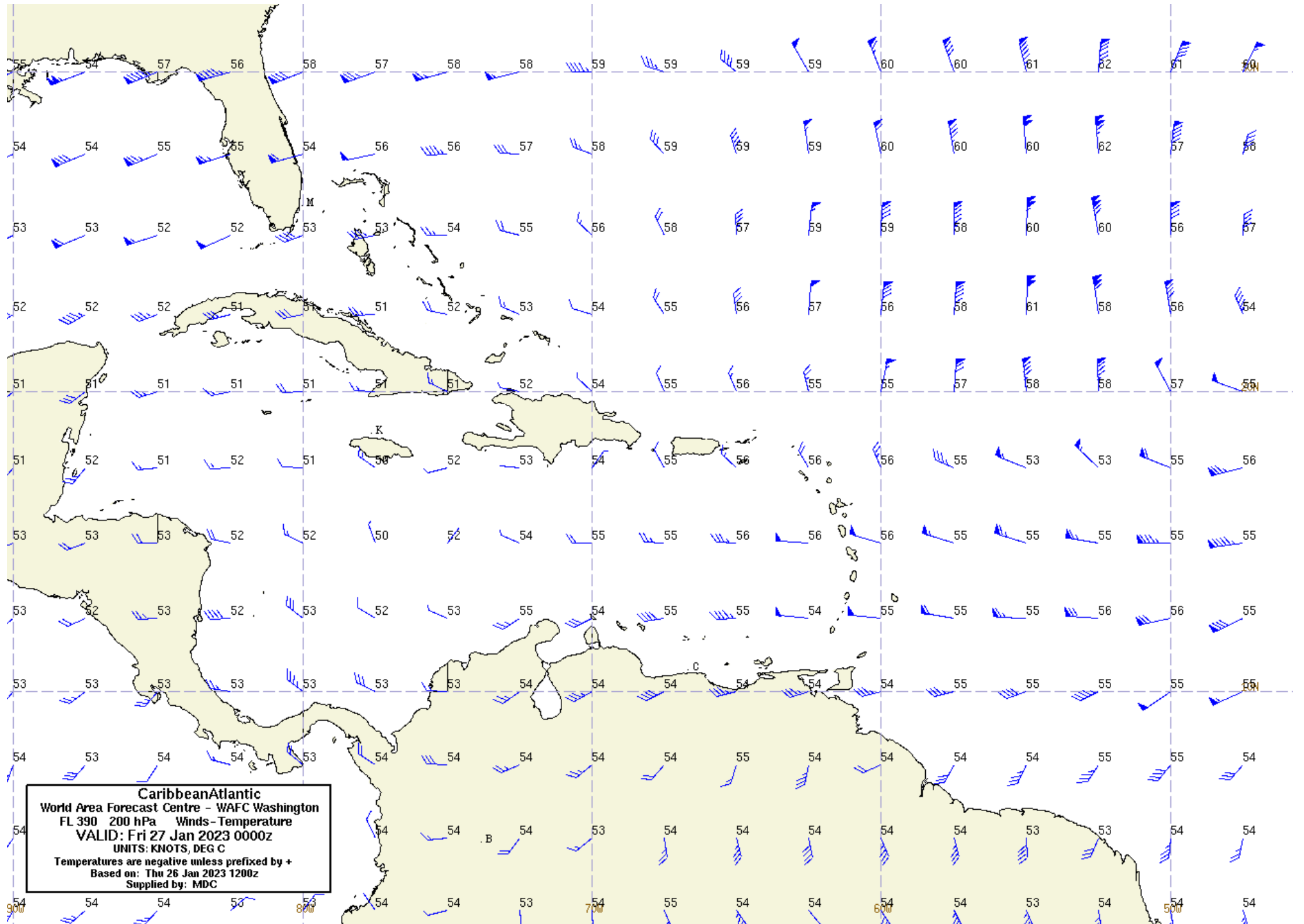
WindTemp WAFC Washington CaribbeanAtlantic FL340 H+12 Fri 27 Jan 2023 0000z



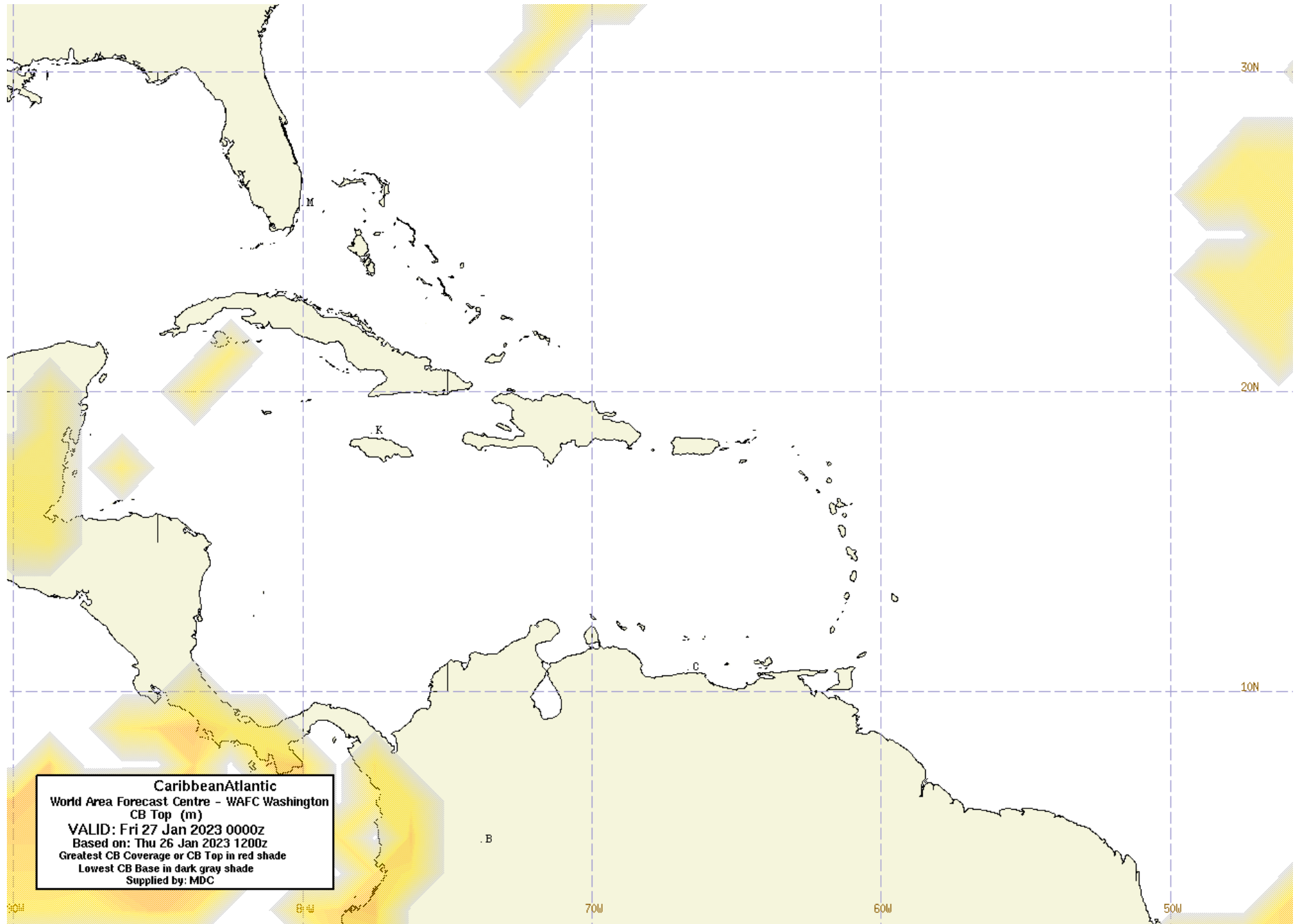
WindTemp WAFC Washington CaribbeanAtlantic FL360 H+12 Fri 27 Jan 2023 0000z



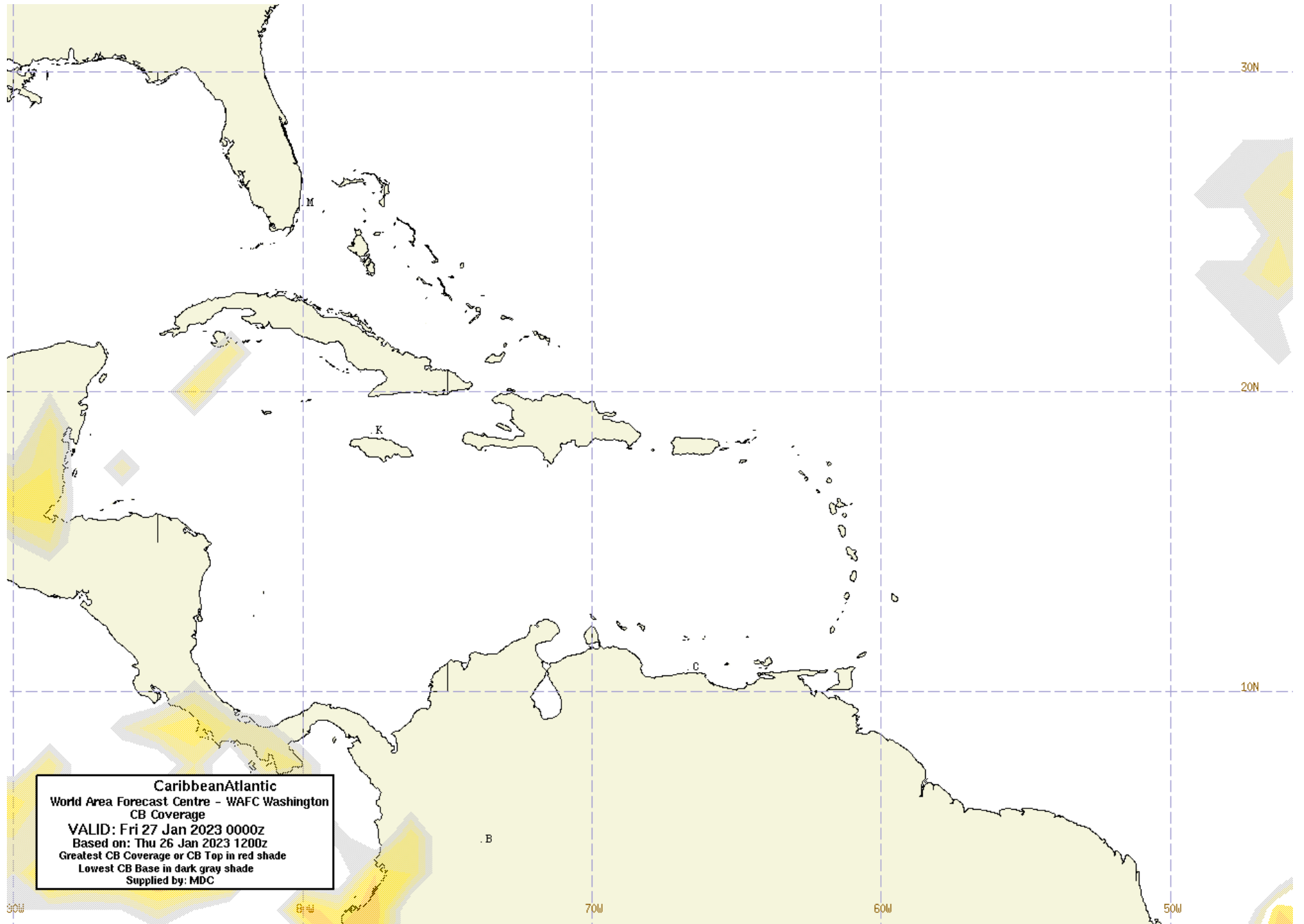
WindTemp WAFC Washington CaribbeanAtlantic FL390 H+12 Fri 27 Jan 2023 0000z



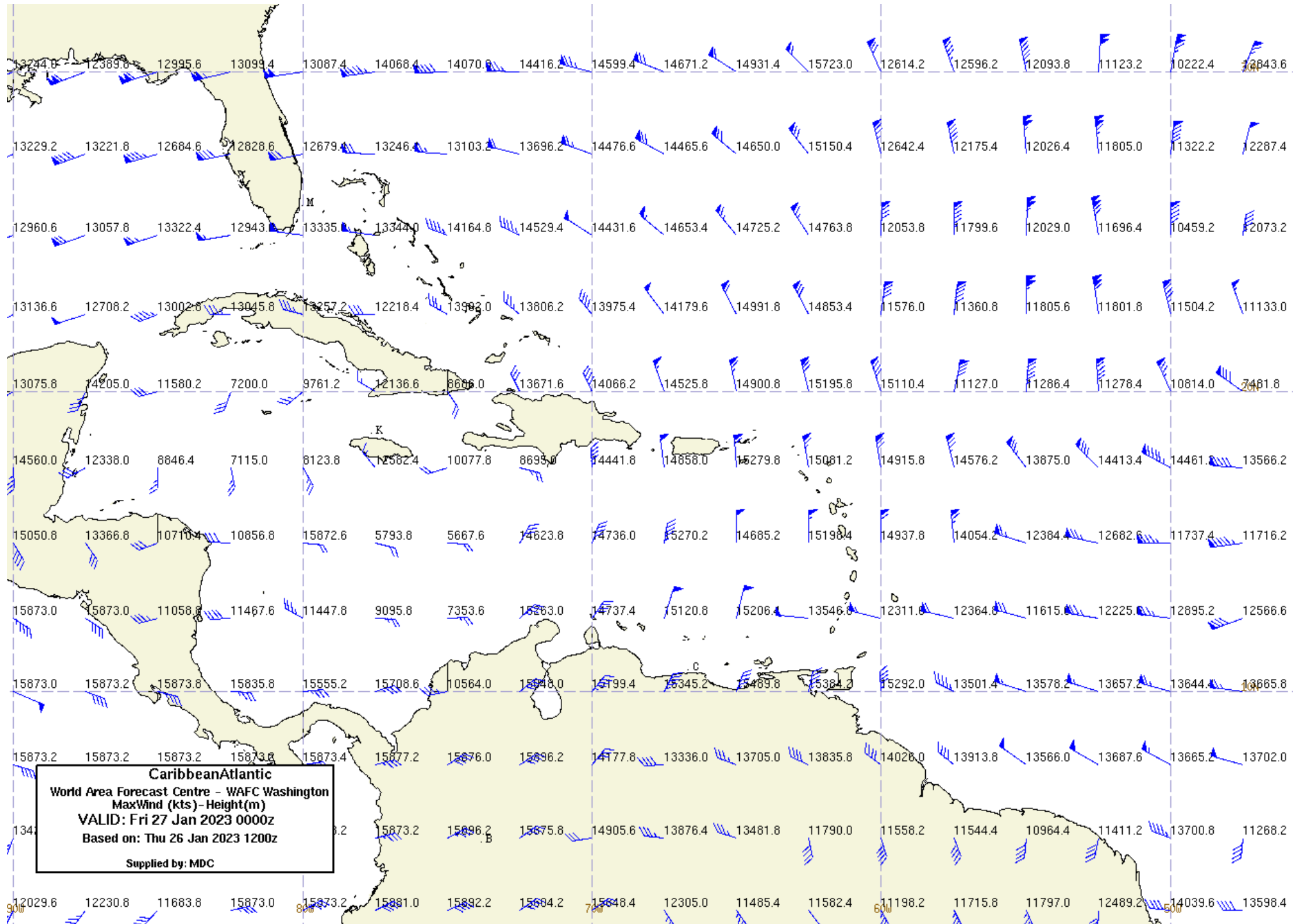
CB TOP WAFC Washington CaribbeanAtlantic H+12 Fri 27 Jan 2023 0000z



CB HOREXT WAFC Washington CaribbeanAtlantic H+12 Fri 27 Jan 2023 0000z



MaxWind-Height WAFC Washington CaribbeanAtlantic H+12 Thu 26 Jan 2023 1200z



Meteorological Department Curacao
SigWX SFC-FL250
Valid: 1800 UTC on JAN 26, 2023
Forecaster: YC
CB IMPLIES MOD OR SEV TURB, ICE AND HAIL
HGT IN FLIGHT LEVELS, SPEEDS IN KNOTS
CHECK SIGMETS FOR VOLCANIC ASH

